



This content is available in alternative formats on request by contacting 905-683-4550 or emailing [contactus@ajax.ca](mailto:contactus@ajax.ca).


# TOWN OF AJAX


## INVENTORY OF NON-DESIGNATED HERITAGE PROPERTIES





Last Revised: June 11, 2024


001		<b>Address:</b>		<b>Ward</b>		
		34 Arnold Estate		1		
		<b>Built:</b>	<b>Property Name:</b>	<b>Old Inv. No.</b>		
		1867	Arnold Estate	153		
		<b>Use Category:</b>		<b>Use Type:</b>		
		Residence		Single Dwelling		
		<b>Design/Physical Value:</b>	<b>Hist./Associative Value:</b>	<b>Contextual Value:</b>		
Yes	Yes	Yes				


002		<b>Address:</b>		<b>Ward</b>		
		320 Audley Road North		3		
		<b>Built:</b>	<b>Property Name:</b>	<b>Old Inv. No.</b>		
		1874		236		
		<b>Use Category:</b>		<b>Use Type:</b>		
		Residence		Single Dwelling		
		<b>Design/Physical Value:</b>	<b>Hist./Associative Value:</b>	<b>Contextual Value:</b>		
		Yes				


003		<b>Address:</b>		<b>Ward</b>		
		777 Audley Road North		3		
		<b>Built:</b>	<b>Property Name:</b>	<b>Old Inv. No.</b>		
		c. 1840s		191		
		<b>Use Category:</b>		<b>Use Type:</b>		
		Food Supply		Farm or Ranch		
		<b>Design/Physical Value:</b>	<b>Hist./Associative Value:</b>	<b>Contextual Value:</b>		
Yes	Yes	Yes				


004		<b>Address:</b>		<b>Ward</b>		
		2133 Audley Road North		2		
		<b>Built:</b>	<b>Property Name:</b>	<b>Old Inv. No.</b>		
		c. 1895		206		
		<b>Use Category:</b>		<b>Use Type:</b>		
		Food Supply		Farm or Ranch		
		<b>Design/Physical Value:</b>	<b>Hist./Associative Value:</b>	<b>Contextual Value:</b>		
		Yes				


005		<b>Address:</b>		<b>Ward</b>		
		2405 Audley Road North		2		
		<b>Built:</b>	<b>Property Name:</b>	<b>Old Inv. No.</b>		
		c. 1895		207		
		<b>Use Category:</b>		<b>Use Type:</b>		
		Food Supply		Farm or Ranch		
		<b>Design/Physical Value:</b>	<b>Hist./Associative Value:</b>	<b>Contextual Value:</b>		
Yes		Yes				


006		<b>Address:</b>		<b>Ward</b>		
		21 Bayly Street East		3		
		<b>Built:</b>	<b>Property Name:</b>	<b>Old Inv. No.</b>		
		1955	St. Bernadette's Roman Catholic Church	226		
		<b>Use Category:</b>		<b>Use Type:</b>		
		Religion, Ritual and Funeral		Religious Facility/Place of Worship		
		<b>Design/Physical Value:</b>	<b>Hist./Associative Value:</b>	<b>Contextual Value:</b>		
Yes	Yes	Yes				


007		<b>Address:</b>		<b>Ward</b>		
		417 Bayly Street East		3		
		<b>Built:</b>	<b>Property Name:</b>	<b>Old Inv. No.</b>		
		1923		220		
		<b>Use Category:</b>		<b>Use Type:</b>		
		Food Supply		Farm or Ranch		
		<b>Design/Physical Value:</b>	<b>Hist./Associative Value:</b>	<b>Contextual Value:</b>		
Yes	Yes	Yes				


008		<b>Address:</b>		<b>Ward</b>		
		541 Bayly Street East		3		
		<b>Built:</b>	<b>Property Name:</b>	<b>Old Inv. No.</b>		
		1885		132		
		<b>Use Category:</b>		<b>Use Type:</b>		
		Residence		Single Dwelling		
		<b>Design/Physical Value:</b>	<b>Hist./Associative Value:</b>	<b>Contextual Value:</b>		
Yes		Yes				


009		<b>Address:</b>		<b>Ward</b>		
		643 Bayly Street East		3		
		<b>Built:</b>	<b>Property Name:</b>	<b>Old Inv. No.</b>		
		c. 1900		---		
		<b>Use Category:</b>		<b>Use Type:</b>		
		Food Supply		Farm or Ranch		
		<b>Design/Physical Value:</b>	<b>Hist./Associative Value:</b>	<b>Contextual Value:</b>		
		Yes				


010		<b>Address:</b>		<b>Ward</b>		
		715 Bayly Street East		3		
		<b>Built:</b>	<b>Property Name:</b>	<b>Old Inv. No.</b>		
		1865	Richardson Farm	219		
		<b>Use Category:</b>		<b>Use Type:</b>		
		Food Supply		Farm or Ranch		
		<b>Design/Physical Value:</b>	<b>Hist./Associative Value:</b>	<b>Contextual Value:</b>		
Yes		Yes				


011		<b>Address:</b>		<b>Ward</b>		
		3-73 Cedar Street		3		
		<b>Built:</b>	<b>Property Name:</b>	<b>Old Inv. No.</b>		
		1954	Queens Court	11		
		<b>Use Category:</b>		<b>Use Type:</b>		
		Residence		Multiple Dwelling		
		<b>Design/Physical Value:</b>	<b>Hist./Associative Value:</b>	<b>Contextual Value:</b>		
Yes	Yes	Yes				


012		<b>Address:</b>		<b>Ward</b>		
		5 Christena Crescent		1		
		<b>Built:</b>	<b>Property Name:</b>	<b>Old Inv. No.</b>		
		1920	Latchford-Phillips House	99		
		<b>Use Category:</b>		<b>Use Type:</b>		
		Residence				
		<b>Design/Physical Value:</b>	<b>Hist./Associative Value:</b>	<b>Contextual Value:</b>		
Yes		Yes				


013		<b>Address:</b>		<b>Ward</b>		
		9 Christena Crescent		1		
		<b>Built:</b>	<b>Property Name:</b>	<b>Old Inv. No.</b>		
		1929		259		
		<b>Use Category:</b>		<b>Use Type:</b>		
		Residence		Single Dwelling		
		<b>Design/Physical Value:</b>	<b>Hist./Associative Value:</b>	<b>Contextual Value:</b>		
Yes		Yes				


014		<b>Address:</b>		<b>Ward</b>		
		83 Christena Crescent		1		
		<b>Built:</b>	<b>Property Name:</b>	<b>Old Inv. No.</b>		
		1890		89		
		<b>Use Category:</b>		<b>Use Type:</b>		
		Residence		Single Dwelling		
		<b>Design/Physical Value:</b>	<b>Hist./Associative Value:</b>	<b>Contextual Value:</b>		
		Yes				


015		<b>Address:</b>		<b>Ward</b>		
		91 Christena Crescent		1		
		<b>Built:</b>	<b>Property Name:</b>	<b>Old Inv. No.</b>		
		1931		252		
		<b>Use Category:</b>		<b>Use Type:</b>		
		Residence		Single Dwelling		
		<b>Design/Physical Value:</b>	<b>Hist./Associative Value:</b>	<b>Contextual Value:</b>		
Yes		Yes				


016		<b>Address:</b>		<b>Ward</b>		
		27 Church Street North		1		
		<b>Built:</b>	<b>Property Name:</b>	<b>Old Inv. No.</b>		
		1934		262		
		<b>Use Category:</b>		<b>Use Type:</b>		
		Residence		Single Dwelling		
		<b>Design/Physical Value:</b>	<b>Hist./Associative Value:</b>	<b>Contextual Value:</b>		
Yes		Yes				


017		<b>Address:</b>		<b>Ward</b>		
		1070 Church Street North		2		
		<b>Built:</b>	<b>Property Name:</b>	<b>Old Inv. No.</b>		
		1919		263		
		<b>Use Category:</b>		<b>Use Type:</b>		
		Residence		Multiple Dwelling		
		<b>Design/Physical Value:</b>	<b>Hist./Associative Value:</b>	<b>Contextual Value:</b>		
Yes	Yes	Yes				


018		<b>Address:</b>		<b>Ward</b>		
		1757 Church Street North		2		
		<b>Built:</b>	<b>Property Name:</b>	<b>Old Inv. No.</b>		
		1989	Pine Ridge Memorial Gardens Cemetery	238		
		<b>Use Category:</b>		<b>Use Type:</b>		
		Religion, Ritual and Funeral		Mortuary, Cemetery or Enclosure		
		<b>Design/Physical Value:</b>	<b>Hist./Associative Value:</b>	<b>Contextual Value:</b>		
	Yes					


019		<b>Address:</b>		<b>Ward</b>		
		13 Church Street South		1		
		<b>Built:</b>	<b>Property Name:</b>	<b>Old Inv. No.</b>		
		1891		74		
		<b>Use Category:</b>		<b>Use Type:</b>		
		Residence		Multiple Dwelling		
		<b>Design/Physical Value:</b>	<b>Hist./Associative Value:</b>	<b>Contextual Value:</b>		
Yes		Yes				


020		<b>Address:</b>		<b>Ward</b>		
		15 Church Street South		1		
		<b>Built:</b>	<b>Property Name:</b>	<b>Old Inv. No.</b>		
		1891		74		
		<b>Use Category:</b>		<b>Use Type:</b>		
		Residence		Multiple Dwelling		
		<b>Design/Physical Value:</b>	<b>Hist./Associative Value:</b>	<b>Contextual Value:</b>		
Yes		Yes				


021		<b>Address:</b>		<b>Ward</b>		
		22 Church Street South		1		
		<b>Built:</b>	<b>Property Name:</b>	<b>Old Inv. No.</b>		
		1900		98		
		<b>Use Category:</b>		<b>Use Type:</b>		
		Residence		Single Dwelling		
		<b>Design/Physical Value:</b>	<b>Hist./Associative Value:</b>	<b>Contextual Value:</b>		
		Yes				


022		<b>Address:</b>		<b>Ward</b>		
		23 Church Street South		1		
		<b>Built:</b>	<b>Property Name:</b>	<b>Old Inv. No.</b>		
		1887		75		
		<b>Use Category:</b>		<b>Use Type:</b>		
		Residence		Single Dwelling		
		<b>Design/Physical Value:</b>	<b>Hist./Associative Value:</b>	<b>Contextual Value:</b>		
Yes		Yes				


023		<b>Address:</b>		<b>Ward</b>		
		49-55 Church Street South		1		
		<b>Built:</b>	<b>Property Name:</b>	<b>Old Inv. No.</b>		
		1924		125/126		
		<b>Use Category:</b>		<b>Use Type:</b>		
		Residence		Multiple Dwelling		
		<b>Design/Physical Value:</b>	<b>Hist./Associative Value:</b>	<b>Contextual Value:</b>		
Yes		Yes				


024		<b>Address:</b>		<b>Ward</b>		
		61 Church Street South		1		
		<b>Built:</b>	<b>Property Name:</b>	<b>Old Inv. No.</b>		
		1872		258		
		<b>Use Category:</b>		<b>Use Type:</b>		
		Residence		Single Dwelling		
		<b>Design/Physical Value:</b>	<b>Hist./Associative Value:</b>	<b>Contextual Value:</b>		
Yes		Yes				


025		<b>Address:</b>		<b>Ward</b>		
		62 Church Street South		1		
		<b>Built:</b>	<b>Property Name:</b>	<b>Old Inv. No.</b>		
		1890		85		
		<b>Use Category:</b>		<b>Use Type:</b>		
		Residence		Single Dwelling		
		<b>Design/Physical Value:</b>	<b>Hist./Associative Value:</b>	<b>Contextual Value:</b>		
		Yes				


026		<b>Address:</b>		<b>Ward</b>		
		63 Church Street South		1		
		<b>Built:</b>	<b>Property Name:</b>	<b>Old Inv. No.</b>		
		1890		86		
		<b>Use Category:</b>		<b>Use Type:</b>		
		Residence		Single Dwelling		
		<b>Design/Physical Value:</b>	<b>Hist./Associative Value:</b>	<b>Contextual Value:</b>		
		Yes				


027		<b>Address:</b>		<b>Ward</b>		
		66 Church Street South		1		
		<b>Built:</b>	<b>Property Name:</b>	<b>Old Inv. No.</b>		
		1890		87		
		<b>Use Category:</b>		<b>Use Type:</b>		
		Residence		Single Dwelling		
		<b>Design/Physical Value:</b>	<b>Hist./Associative Value:</b>	<b>Contextual Value:</b>		
Yes		Yes				


028		<b>Address:</b>		<b>Ward</b>		
		71 Church Street South		1		
		<b>Built:</b>	<b>Property Name:</b>	<b>Old Inv. No.</b>		
		1860		24		
		<b>Use Category:</b>		<b>Use Type:</b>		
		Residence		Single Dwelling		
		<b>Design/Physical Value:</b>	<b>Hist./Associative Value:</b>	<b>Contextual Value:</b>		
Yes	Yes	Yes				


029		<b>Address:</b>		<b>Ward</b>		
		81 Church Street South		1		
		<b>Built:</b>	<b>Property Name:</b>	<b>Old Inv. No.</b>		
		1892		91		
		<b>Use Category:</b>		<b>Use Type:</b>		
		Residence		Single Dwelling		
		<b>Design/Physical Value:</b>	<b>Hist./Associative Value:</b>	<b>Contextual Value:</b>		
Yes		Yes				


030		<b>Address:</b>		<b>Ward</b>		
		86 Church Street South		1		
		<b>Built:</b>	<b>Property Name:</b>	<b>Old Inv. No.</b>		
		1890		88		
		<b>Use Category:</b>		<b>Use Type:</b>		
		Residence		Single Dwelling		
		<b>Design/Physical Value:</b>	<b>Hist./Associative Value:</b>	<b>Contextual Value:</b>		
Yes		Yes				


031		<b>Address:</b>		<b>Ward</b>	
		87 Church Street South		1	
		<b>Built:</b>	<b>Property Name:</b>	<b>Old Inv. No.</b>	
		1887		77	
		<b>Use Category:</b>		<b>Use Type:</b>	
		Residence		Single Dwelling	
		<b>Design/Physical Value:</b>	<b>Hist./Associative Value:</b>	<b>Contextual Value:</b>	
Yes		Yes			


032		<b>Address:</b>		<b>Ward</b>	
		90 Church Street South		1	
		<b>Built:</b>	<b>Property Name:</b>	<b>Old Inv. No.</b>	
		1875		37	
		<b>Use Category:</b>		<b>Use Type:</b>	
		Residence		Single Dwelling	
		<b>Design/Physical Value:</b>	<b>Hist./Associative Value:</b>	<b>Contextual Value:</b>	
Yes		Yes			


033		<b>Address:</b>		<b>Ward</b>	
		93 Church Street South		1	
		<b>Built:</b>	<b>Property Name:</b>	<b>Old Inv. No.</b>	
		1920		120	
		<b>Use Category:</b>		<b>Use Type:</b>	
		Residence		Single Dwelling	
		<b>Design/Physical Value:</b>	<b>Hist./Associative Value:</b>	<b>Contextual Value:</b>	
Yes		Yes			


034		<b>Address:</b>		<b>Ward</b>	
		97 Church Street South		1	
		<b>Built:</b>	<b>Property Name:</b>	<b>Old Inv. No.</b>	
		1892		92	
		<b>Use Category:</b>		<b>Use Type:</b>	
		Residence		Single Dwelling	
		<b>Design/Physical Value:</b>	<b>Hist./Associative Value:</b>	<b>Contextual Value:</b>	
Yes		Yes			


035		<b>Address:</b>		<b>Ward</b>	
		100 Church Street South		1	
		<b>Built:</b>	<b>Property Name:</b>	<b>Old Inv. No.</b>	
		1875		38	
		<b>Use Category:</b>		<b>Use Type:</b>	
		Residence		Single Dwelling	
		<b>Design/Physical Value:</b>	<b>Hist./Associative Value:</b>	<b>Contextual Value:</b>	
		Yes			


036		<b>Address:</b>		<b>Ward</b>	
		117 Church Street South		1	
		<b>Built:</b>	<b>Property Name:</b>	<b>Old Inv. No.</b>	
		1875		39	
		<b>Use Category:</b>		<b>Use Type:</b>	
		Residence		Single Dwelling	
		<b>Design/Physical Value:</b>	<b>Hist./Associative Value:</b>	<b>Contextual Value:</b>	
Yes	Yes	Yes			


037		<b>Address:</b>		<b>Ward</b>		
		118 Church Street South		1		
		<b>Built:</b>	<b>Property Name:</b>	<b>Old Inv. No.</b>		
		1877		264		
		<b>Use Category:</b>		<b>Use Type:</b>		
		Residence		Single Dwelling		
		<b>Design/Physical Value:</b>	<b>Hist./Associative Value:</b>	<b>Contextual Value:</b>		
		Yes				


038		<b>Address:</b>		<b>Ward</b>		
		30 Churchill Road		3		
		<b>Built:</b>	<b>Property Name:</b>	<b>Old Inv. No.</b>		
		1941		241		
		<b>Use Category:</b>		<b>Use Type:</b>		
		Residence		Single Dwelling		
		<b>Design/Physical Value:</b>	<b>Hist./Associative Value:</b>	<b>Contextual Value:</b>		
Yes	Yes	Yes				


039		<b>Address:</b>		<b>Ward</b>		
		31 Churchill Road		3		
		<b>Built:</b>	<b>Property Name:</b>	<b>Old Inv. No.</b>		
		1941		248		
		<b>Use Category:</b>		<b>Use Type:</b>		
		Residence		Single Dwelling		
		<b>Design/Physical Value:</b>	<b>Hist./Associative Value:</b>	<b>Contextual Value:</b>		
Yes	Yes	Yes				


040		<b>Address:</b>		<b>Ward</b>		
		32 Churchill Road		3		
		<b>Built:</b>	<b>Property Name:</b>	<b>Old Inv. No.</b>		
		1941		249		
		<b>Use Category:</b>		<b>Use Type:</b>		
		Residence		Single Dwelling		
		<b>Design/Physical Value:</b>	<b>Hist./Associative Value:</b>	<b>Contextual Value:</b>		
Yes	Yes	Yes				


041		<b>Address:</b>		<b>Ward</b>		
		33 Churchill Road		3		
		<b>Built:</b>	<b>Property Name:</b>	<b>Old Inv. No.</b>		
		1941		250		
		<b>Use Category:</b>		<b>Use Type:</b>		
		Residence		Single Dwelling		
		<b>Design/Physical Value:</b>	<b>Hist./Associative Value:</b>	<b>Contextual Value:</b>		
Yes	Yes	Yes				


042		<b>Address:</b>		<b>Ward</b>		
		34 Churchill Road		3		
		<b>Built:</b>	<b>Property Name:</b>	<b>Old Inv. No.</b>		
		1941		242		
		<b>Use Category:</b>		<b>Use Type:</b>		
		Residence		Single Dwelling		
		<b>Design/Physical Value:</b>	<b>Hist./Associative Value:</b>	<b>Contextual Value:</b>		
Yes	Yes	Yes				


043		<b>Address:</b>		<b>Ward</b>	
		Fifth Concession Road		2	
		<b>Built:</b>	<b>Property Name:</b>	<b>Old Inv. No.</b>	
		c. 1860	Bethel-Ellicott Cemetery	188	
		<b>Use Category:</b>		<b>Use Type:</b>	
		Religion, Ritual and Funeral		Mortuary, Cemetery or Enclosure	
		<b>Design/Physical Value:</b>	<b>Hist./Associative Value:</b>	<b>Contextual Value:</b>	
	Yes	Yes			


044		<b>Address:</b>		<b>Ward</b>	
		Frisco Road		3	
		<b>Built:</b>	<b>Property Name:</b>	<b>Old Inv. No.</b>	
		1836	Peak-Greenlaw (Simcoe Point) Cemetery	1	
		<b>Use Category:</b>		<b>Use Type:</b>	
		Religion, Ritual and Funeral		Mortuary, Cemetery or Enclosure	
		<b>Design/Physical Value:</b>	<b>Hist./Associative Value:</b>	<b>Contextual Value:</b>	
	Yes	Yes			


045		<b>Address:</b>		<b>Ward</b>	
		Greenwood Road		2	
		<b>Built:</b>	<b>Property Name:</b>	<b>Old Inv. No.</b>	
		1861	Greenwood Conservation Area	240	
		<b>Use Category:</b>		<b>Use Type:</b>	
		Religion, Ritual and Funeral		Mortuary, Cemetery or Enclosure	
		<b>Design/Physical Value:</b>	<b>Hist./Associative Value:</b>	<b>Contextual Value:</b>	
	Yes	Yes			


046		<b>Address:</b>		<b>Ward</b>	
		65 Harwood Avenue South		3	
		<b>Built:</b>	<b>Property Name:</b>	<b>Old Inv. No.</b>	
		1967	Ajax Town Hall	223	
		<b>Use Category:</b>		<b>Use Type:</b>	
		Government		Town or City Hall	
		<b>Design/Physical Value:</b>	<b>Hist./Associative Value:</b>	<b>Contextual Value:</b>	
Yes	Yes	Yes			


047		<b>Address:</b>		<b>Ward</b>	
		301-355 Harwood Avenue South		3	
		<b>Built:</b>	<b>Property Name:</b>	<b>Old Inv. No.</b>	
		1953	Kings Court / Sherwood Gardens Apartments	---	
		<b>Use Category:</b>		<b>Use Type:</b>	
		Residence		Multiple Dwelling	
		<b>Design/Physical Value:</b>	<b>Hist./Associative Value:</b>	<b>Contextual Value:</b>	
	Yes	Yes			


048		<b>Address:</b>		<b>Ward</b>	
		145-149 Kings Crescent		3	
		<b>Built:</b>	<b>Property Name:</b>	<b>Old Inv. No.</b>	
		1953	Kings Court / Sherwood Gardens Apartments	---	
		<b>Use Category:</b>		<b>Use Type:</b>	
		Residence		Multiple Dwelling	
		<b>Design/Physical Value:</b>	<b>Hist./Associative Value:</b>	<b>Contextual Value:</b>	
	Yes	Yes			


049		<b>Address:</b>		<b>Ward</b>		
		380 Kingston Road East		2		
		<b>Built:</b>	<b>Property Name:</b>	<b>Old Inv. No.</b>		
		1920 +	Picov Farm	233		
		<b>Use Category:</b>		<b>Use Type:</b>		
		Food Supply		Farm or Ranch		
		<b>Design/Physical Value:</b>	<b>Hist./Associative Value:</b>	<b>Contextual Value:</b>		
Yes	Yes	Yes				


050		<b>Address:</b>		<b>Ward</b>		
		462 Kingston Road East		2		
		<b>Built:</b>	<b>Property Name:</b>	<b>Old Inv. No.</b>		
		---		---		
		<b>Use Category:</b>		<b>Use Type:</b>		
		Residence		Single Dwelling		
		<b>Design/Physical Value:</b>	<b>Hist./Associative Value:</b>	<b>Contextual Value:</b>		
Yes	Yes					


051		<b>Address:</b>		<b>Ward</b>		
		704 Kingston Road East		2		
		<b>Built:</b>	<b>Property Name:</b>	<b>Old Inv. No.</b>		
		1927	Stonehaven	247		
		<b>Use Category:</b>		<b>Use Type:</b>		
		Residence		Single Dwelling		
		<b>Design/Physical Value:</b>	<b>Hist./Associative Value:</b>	<b>Contextual Value:</b>		
Yes	Yes	Yes				


052		<b>Address:</b>		<b>Ward</b>		
		744 Kingston Road East		2		
		<b>Built:</b>	<b>Property Name:</b>	<b>Old Inv. No.</b>		
		1835 +	Highland Farms	201		
		<b>Use Category:</b>		<b>Use Type:</b>		
		Food Supply		Farm or Ranch		
		<b>Design/Physical Value:</b>	<b>Hist./Associative Value:</b>	<b>Contextual Value:</b>		
Yes	Yes	Yes				


053		<b>Address:</b>		<b>Ward</b>		
		132 Kingston Road West		1		
		<b>Built:</b>	<b>Property Name:</b>	<b>Old Inv. No.</b>		
		1856	Post Hill / Field House	154		
		<b>Use Category:</b>		<b>Use Type:</b>		
		Residence		Single Dwelling		
		<b>Design/Physical Value:</b>	<b>Hist./Associative Value:</b>	<b>Contextual Value:</b>		
Yes	Yes	Yes				


054		<b>Address:</b>		<b>Ward</b>		
		368 Kingston Road West		1		
		<b>Built:</b>	<b>Property Name:</b>	<b>Old Inv. No.</b>		
		c. 1880	Margach House	158		
		<b>Use Category:</b>		<b>Use Type:</b>		
		Residence		Single Dwelling		
		<b>Design/Physical Value:</b>	<b>Hist./Associative Value:</b>	<b>Contextual Value:</b>		
Yes		Yes				


055		<b>Address:</b>		<b>Ward</b>	
		407 Kingston Road West		1	
		<b>Built:</b>	<b>Property Name:</b>	<b>Old Inv. No.</b>	
		1898		94	
		<b>Use Category:</b>		<b>Use Type:</b>	
		Residence		Single Dwelling	
		<b>Design/Physical Value:</b>	<b>Hist./Associative Value:</b>	<b>Contextual Value:</b>	
Yes		Yes			


056		<b>Address:</b>		<b>Ward</b>	
		408 Kingston Road West		1	
		<b>Built:</b>	<b>Property Name:</b>	<b>Old Inv. No.</b>	
		1969		---	
		<b>Use Category:</b>		<b>Use Type:</b>	
		Residence		Single Dwelling	
		<b>Design/Physical Value:</b>	<b>Hist./Associative Value:</b>	<b>Contextual Value:</b>	
Yes		Yes			


057		<b>Address:</b>		<b>Ward</b>	
		411 Kingston Road West		1	
		<b>Built:</b>	<b>Property Name:</b>	<b>Old Inv. No.</b>	
		1913		113	
		<b>Use Category:</b>		<b>Use Type:</b>	
		Residence		Single Dwelling	
		<b>Design/Physical Value:</b>	<b>Hist./Associative Value:</b>	<b>Contextual Value:</b>	
		Yes			


058		<b>Address:</b>		<b>Ward</b>	
		419 Kingston Road West		1	
		<b>Built:</b>	<b>Property Name:</b>	<b>Old Inv. No.</b>	
		1887	Springside	73	
		<b>Use Category:</b>		<b>Use Type:</b>	
		Residence		Single Dwelling	
		<b>Design/Physical Value:</b>	<b>Hist./Associative Value:</b>	<b>Contextual Value:</b>	
Yes		Yes			


059		<b>Address:</b>		<b>Ward</b>	
		456 Kingston Road West		1	
		<b>Built:</b>	<b>Property Name:</b>	<b>Old Inv. No.</b>	
		c. 1830s		26	
		<b>Use Category:</b>		<b>Use Type:</b>	
		Residence		Single Dwelling	
		<b>Design/Physical Value:</b>	<b>Hist./Associative Value:</b>	<b>Contextual Value:</b>	
Yes		Yes			


060		<b>Address:</b>		<b>Ward</b>	
		489 Kingston Road West		1	
		<b>Built:</b>	<b>Property Name:</b>	<b>Old Inv. No.</b>	
		1962	Riva House	257	
		<b>Use Category:</b>		<b>Use Type:</b>	
		Residence		Single Dwelling	
		<b>Design/Physical Value:</b>	<b>Hist./Associative Value:</b>	<b>Contextual Value:</b>	
Yes	Yes				


061		<b>Address:</b>		<b>Ward</b>	
		505 Kingston Road West		1	
		<b>Built:</b>	<b>Property Name:</b>	<b>Old Inv. No.</b>	
		1842	Rogers-Cornell-Richardson House	20	
		<b>Use Category:</b>		<b>Use Type:</b>	
		Residence		Single Dwelling	
		<b>Design/Physical Value:</b>	<b>Hist./Associative Value:</b>	<b>Contextual Value:</b>	
Yes	Yes	Yes			


062		<b>Address:</b>		<b>Ward</b>	
		510 Kingston Road West		1	
		<b>Built:</b>	<b>Property Name:</b>	<b>Old Inv. No.</b>	
		1922		122	
		<b>Use Category:</b>		<b>Use Type:</b>	
		Residence		Single Dwelling	
		<b>Design/Physical Value:</b>	<b>Hist./Associative Value:</b>	<b>Contextual Value:</b>	
		Yes			


063		<b>Address:</b>		<b>Ward</b>	
		511 Kingston Road West		1	
		<b>Built:</b>	<b>Property Name:</b>	<b>Old Inv. No.</b>	
		1942		256	
		<b>Use Category:</b>		<b>Use Type:</b>	
		Residence		Single Dwelling	
		<b>Design/Physical Value:</b>	<b>Hist./Associative Value:</b>	<b>Contextual Value:</b>	
Yes		Yes			


064		<b>Address:</b>		<b>Ward</b>	
		515 Kingston Road West		1	
		<b>Built:</b>	<b>Property Name:</b>	<b>Old Inv. No.</b>	
		1917		119	
		<b>Use Category:</b>		<b>Use Type:</b>	
		Residence		Single Dwelling	
		<b>Design/Physical Value:</b>	<b>Hist./Associative Value:</b>	<b>Contextual Value:</b>	
		Yes			


065		<b>Address:</b>		<b>Ward</b>	
		519 Kingston Road West		1	
		<b>Built:</b>	<b>Property Name:</b>	<b>Old Inv. No.</b>	
		1900		95	
		<b>Use Category:</b>		<b>Use Type:</b>	
		Residence		Single Dwelling	
		<b>Design/Physical Value:</b>	<b>Hist./Associative Value:</b>	<b>Contextual Value:</b>	
		Yes			


066		<b>Address:</b>		<b>Ward</b>	
		522 Kingston Road West		1	
		<b>Built:</b>	<b>Property Name:</b>	<b>Old Inv. No.</b>	
		1928		261	
		<b>Use Category:</b>		<b>Use Type:</b>	
		Residence		Single Dwelling	
		<b>Design/Physical Value:</b>	<b>Hist./Associative Value:</b>	<b>Contextual Value:</b>	
Yes		Yes			


067		<b>Address:</b>		<b>Ward</b>		
		526 Kingston Road West		1		
		<b>Built:</b>	<b>Property Name:</b>	<b>Old Inv. No.</b>		
		1926		260		
		<b>Use Category:</b>		<b>Use Type:</b>		
		Residence		Single Dwelling		
		<b>Design/Physical Value:</b>	<b>Hist./Associative Value:</b>	<b>Contextual Value:</b>		
Yes		Yes				


068		<b>Address:</b>		<b>Ward</b>		
		527 Kingston Road West		1		
		<b>Built:</b>	<b>Property Name:</b>	<b>Old Inv. No.</b>		
		1932		255		
		<b>Use Category:</b>		<b>Use Type:</b>		
		Residence		Single Dwelling		
		<b>Design/Physical Value:</b>	<b>Hist./Associative Value:</b>	<b>Contextual Value:</b>		
Yes		Yes				


069		<b>Address:</b>		<b>Ward</b>		
		530 Kingston Road West		1		
		<b>Built:</b>	<b>Property Name:</b>	<b>Old Inv. No.</b>		
		1875		32		
		<b>Use Category:</b>		<b>Use Type:</b>		
		Residence		Single Dwelling		
		<b>Design/Physical Value:</b>	<b>Hist./Associative Value:</b>	<b>Contextual Value:</b>		
		Yes				


070		<b>Address:</b>		<b>Ward</b>		
		531 Kingston Road West		1		
		<b>Built:</b>	<b>Property Name:</b>	<b>Old Inv. No.</b>		
		1930		259		
		<b>Use Category:</b>		<b>Use Type:</b>		
		Residence		Single Dwelling		
		<b>Design/Physical Value:</b>	<b>Hist./Associative Value:</b>	<b>Contextual Value:</b>		
Yes		Yes				


071		<b>Address:</b>		<b>Ward</b>		
		536 Kingston Road West		1		
		<b>Built:</b>	<b>Property Name:</b>	<b>Old Inv. No.</b>		
		1949		---		
		<b>Use Category:</b>		<b>Use Type:</b>		
		Residence		Single Dwelling		
		<b>Design/Physical Value:</b>	<b>Hist./Associative Value:</b>	<b>Contextual Value:</b>		
		Yes				


072		<b>Address:</b>		<b>Ward</b>		
		539 Kingston Road West		1		
		<b>Built:</b>	<b>Property Name:</b>	<b>Old Inv. No.</b>		
		1929		254		
		<b>Use Category:</b>		<b>Use Type:</b>		
		Residence		Single Dwelling		
		<b>Design/Physical Value:</b>	<b>Hist./Associative Value:</b>	<b>Contextual Value:</b>		
Yes		Yes				


073		<b>Address:</b>		<b>Ward</b>		
		543-549 Kingston Road West		1		
		<b>Built:</b>	<b>Property Name:</b>	<b>Old Inv. No.</b>		
		1870 +	St. Andrew's Presbyterian Church & Cemetery	14/69/90		
		<b>Use Category:</b>		<b>Use Type:</b>		
		Religion, Ritual and Funeral		Religious Facility/Place of Worship		
		<b>Design/Physical Value:</b>	<b>Hist./Associative Value:</b>	<b>Contextual Value:</b>		
Yes	Yes	Yes				


074		<b>Address:</b>		<b>Ward</b>		
		556 Kingston Road West		1		
		<b>Built:</b>	<b>Property Name:</b>	<b>Old Inv. No.</b>		
		1875		33		
		<b>Use Category:</b>		<b>Use Type:</b>		
		Residence		Single Dwelling		
		<b>Design/Physical Value:</b>	<b>Hist./Associative Value:</b>	<b>Contextual Value:</b>		
		Yes				


075		<b>Address:</b>		<b>Ward</b>		
		567 Kingston Road West		1		
		<b>Built:</b>	<b>Property Name:</b>	<b>Old Inv. No.</b>		
		1905	R.A. Bunting House	107		
		<b>Use Category:</b>		<b>Use Type:</b>		
		Residence		Single Dwelling		
		<b>Design/Physical Value:</b>	<b>Hist./Associative Value:</b>	<b>Contextual Value:</b>		
Yes	Yes	Yes				


076		<b>Address:</b>		<b>Ward</b>		
		571 Kingston Road West		1		
		<b>Built:</b>	<b>Property Name:</b>	<b>Old Inv. No.</b>		
		1875		67		
		<b>Use Category:</b>		<b>Use Type:</b>		
		Residence		Single Dwelling		
		<b>Design/Physical Value:</b>	<b>Hist./Associative Value:</b>	<b>Contextual Value:</b>		
Yes	Yes	Yes				


077		<b>Address:</b>		<b>Ward</b>		
		575 Kingston Road West		1		
		<b>Built:</b>	<b>Property Name:</b>	<b>Old Inv. No.</b>		
		1877		56		
		<b>Use Category:</b>		<b>Use Type:</b>		
		Residence		Multiple Dwelling		
		<b>Design/Physical Value:</b>	<b>Hist./Associative Value:</b>	<b>Contextual Value:</b>		
Yes	Yes	Yes				


078		<b>Address:</b>		<b>Ward</b>		
		577 Kingston Road West		1		
		<b>Built:</b>	<b>Property Name:</b>	<b>Built:</b>		
		1877		1877		
		<b>Use Category:</b>		<b>Use Type:</b>		
		Residence		Multiple Dwelling		
		<b>Design/Physical Value:</b>	<b>Hist./Associative Value:</b>	<b>Design/Physical Value:</b>		
Yes	Yes	Yes				


079		<b>Address:</b>		<b>Ward</b>	
		578 Kingston Road West		1	
		<b>Built:</b>	<b>Property Name:</b>	<b>Old Inv. No.</b>	
		1900		96	
		<b>Use Category:</b>		<b>Use Type:</b>	
		Residence		Single Dwelling	
		<b>Design/Physical Value:</b>	<b>Hist./Associative Value:</b>	<b>Contextual Value:</b>	
		Yes			


080		<b>Address:</b>		<b>Ward</b>	
		579 Kingston Road West		1	
		<b>Built:</b>	<b>Property Name:</b>	<b>Old Inv. No.</b>	
		1921		253	
		<b>Use Category:</b>		<b>Use Type:</b>	
		Residence		Single Dwelling	
		<b>Design/Physical Value:</b>	<b>Hist./Associative Value:</b>	<b>Contextual Value:</b>	
Yes		Yes			


081		<b>Address:</b>		<b>Ward</b>	
		582 Kingston Road West		1	
		<b>Built:</b>	<b>Property Name:</b>	<b>Old Inv. No.</b>	
		1900		115	
		<b>Use Category:</b>		<b>Use Type:</b>	
		Residence		Single Dwelling	
		<b>Design/Physical Value:</b>	<b>Hist./Associative Value:</b>	<b>Contextual Value:</b>	
Yes		Yes			


082		<b>Address:</b>		<b>Ward</b>	
		586 Kingston Road West		1	
		<b>Built:</b>	<b>Property Name:</b>	<b>Old Inv. No.</b>	
		1900		35	
		<b>Use Category:</b>		<b>Use Type:</b>	
		Residence		Single Dwelling	
		<b>Design/Physical Value:</b>	<b>Hist./Associative Value:</b>	<b>Contextual Value:</b>	
		Yes			


083		<b>Address:</b>		<b>Ward</b>	
		601 Kingston Road West		1	
		<b>Built:</b>	<b>Property Name:</b>	<b>Old Inv. No.</b>	
		1921	Chapman Store	121	
		<b>Use Category:</b>		<b>Use Type:</b>	
		Commerce/Commercial Service		Shop or Wholesale Establishment	
		<b>Design/Physical Value:</b>	<b>Hist./Associative Value:</b>	<b>Contextual Value:</b>	
Yes	Yes	Yes			


084		<b>Address:</b>		<b>Ward</b>	
		607-611 Kingston Road West		1	
		<b>Built:</b>	<b>Property Name:</b>	<b>Old Inv. No.</b>	
		c. 1880		62	
		<b>Use Category:</b>		<b>Use Type:</b>	
		Commerce/Commercial Service		Hotel, Motel or Inn	
		<b>Design/Physical Value:</b>	<b>Hist./Associative Value:</b>	<b>Contextual Value:</b>	
Yes		Yes			


085		<b>Address:</b>		<b>Ward</b>	
		613 Kingston Road West		1	
		<b>Built:</b>	<b>Property Name:</b>	<b>Old Inv. No.</b>	
		1867	S.S. #4 West	---	
		<b>Use Category:</b>		<b>Use Type:</b>	
		Education		Primary or Secondary School	
		<b>Design/Physical Value:</b>	<b>Hist./Associative Value:</b>	<b>Contextual Value:</b>	
	Yes	Yes			


086		<b>Address:</b>		<b>Ward</b>	
		625 Kingston Road West		1	
		<b>Built:</b>	<b>Property Name:</b>	<b>Old Inv. No.</b>	
		1913	Chapman House	114	
		<b>Use Category:</b>		<b>Use Type:</b>	
		Residence		Single Dwelling	
		<b>Design/Physical Value:</b>	<b>Hist./Associative Value:</b>	<b>Contextual Value:</b>	
Yes	Yes	Yes			


087		<b>Address:</b>		<b>Ward</b>	
		777 Kingston Road West		1	
		<b>Built:</b>	<b>Property Name:</b>	<b>Old Inv. No.</b>	
		1905		106	
		<b>Use Category:</b>		<b>Use Type:</b>	
		Residence		Single Dwelling	
		<b>Design/Physical Value:</b>	<b>Hist./Associative Value:</b>	<b>Contextual Value:</b>	
Yes		Yes			


088		<b>Address:</b>		<b>Ward</b>	
		Lake Driveway West		3	
		<b>Built:</b>	<b>Property Name:</b>	<b>Old Inv. No.</b>	
		1951	Rotary Park	232	
		<b>Use Category:</b>		<b>Use Type:</b>	
		Leisure		Park	
		<b>Design/Physical Value:</b>	<b>Hist./Associative Value:</b>	<b>Contextual Value:</b>	
	Yes	Yes			


089		<b>Address:</b>		<b>Ward</b>	
		552-556 Lake Ridge Road		3	
		<b>Built:</b>	<b>Property Name:</b>	<b>Old Inv. No.</b>	
		1916		---	
		<b>Use Category:</b>		<b>Use Type:</b>	
		Residence		Single Dwelling	
		<b>Design/Physical Value:</b>	<b>Hist./Associative Value:</b>	<b>Contextual Value:</b>	
		Yes			


090		<b>Address:</b>		<b>Ward</b>	
		234 MacKenzie Avenue		3	
		<b>Built:</b>	<b>Property Name:</b>	<b>Old Inv. No.</b>	
		1942	DIL Building #410	266	
		<b>Use Category:</b>		<b>Use Type:</b>	
		Industry		Armament Manufacturing Facility	
		<b>Design/Physical Value:</b>	<b>Hist./Associative Value:</b>	<b>Contextual Value:</b>	
	Yes				


091		<b>Address:</b>		<b>Ward</b>	
		405 MacKenzie Avenue		3	
		<b>Built:</b>	<b>Property Name:</b>	<b>Old Inv. No.</b>	
		1942	Temuss Products Building	6	
		<b>Use Category:</b>		<b>Use Type:</b>	
		Industry		Armament Manufacturing Facility	
		<b>Design/Physical Value:</b>	<b>Hist./Associative Value:</b>	<b>Contextual Value:</b>	
Yes	Yes	Yes			


092		<b>Address:</b>		<b>Ward</b>	
		Notion Road		1	
		<b>Built:</b>	<b>Property Name:</b>	<b>Old Inv. No.</b>	
		c. 1877	St. Francis de Sales Cemetery	18	
		<b>Use Category:</b>		<b>Use Type:</b>	
		Religion, Ritual and Funeral		Mortuary, Cemetery or Enclosure	
		<b>Design/Physical Value:</b>	<b>Hist./Associative Value:</b>	<b>Contextual Value:</b>	
	Yes	Yes			


093		<b>Address:</b>		<b>Ward</b>	
		Notion Road		1	
		<b>Built:</b>	<b>Property Name:</b>	<b>Old Inv. No.</b>	
		c. 1848	St. Wilfred's Cemetery	17	
		<b>Use Category:</b>		<b>Use Type:</b>	
		Religion, Ritual and Funeral		Mortuary, Cemetery or Enclosure	
		<b>Design/Physical Value:</b>	<b>Hist./Associative Value:</b>	<b>Contextual Value:</b>	
	Yes	Yes			


094		<b>Address:</b>		<b>Ward</b>	
		2 Ritchie Avenue		1	
		<b>Built:</b>	<b>Property Name:</b>	<b>Old Inv. No.</b>	
		c.1897	William Linton House	167	
		<b>Use Category:</b>		<b>Use Type:</b>	
		Residence		Single Dwelling	
		<b>Design/Physical Value:</b>	<b>Hist./Associative Value:</b>	<b>Contextual Value:</b>	
		Yes			


095		<b>Address:</b>		<b>Ward</b>	
		120 Roberson Drive		1	
		<b>Built:</b>	<b>Property Name:</b>	<b>Old Inv. No.</b>	
		1852	Hartrick Farm / Hartrick House	218	
		<b>Use Category:</b>		<b>Use Type:</b>	
		Residence		Single Dwelling	
		<b>Design/Physical Value:</b>	<b>Hist./Associative Value:</b>	<b>Contextual Value:</b>	
Yes	Yes				


096		<b>Address:</b>		<b>Ward</b>	
		32-36 Roosevelt Avenue		3	
		<b>Built:</b>	<b>Property Name:</b>	<b>Old Inv. No.</b>	
		1941		---	
		<b>Use Category:</b>		<b>Use Type:</b>	
		Residence		Multiple Dwelling	
		<b>Design/Physical Value:</b>	<b>Hist./Associative Value:</b>	<b>Contextual Value:</b>	
Yes	Yes	Yes			


097		<b>Address:</b>		<b>Ward</b>	
		656 Rossland Road East		2	
		<b>Built:</b>	<b>Property Name:</b>	<b>Old Inv. No.</b>	
		1885		198	
		<b>Use Category:</b>		<b>Use Type:</b>	
		Residence		Single Dwelling	
		<b>Design/Physical Value:</b>	<b>Hist./Associative Value:</b>	<b>Contextual Value:</b>	
Yes		Yes			


098		<b>Address:</b>		<b>Ward</b>	
		Rotherglen Road South		1	
		<b>Built:</b>	<b>Property Name:</b>	<b>Old Inv. No.</b>	
		---	Picov Parkette	239	
		<b>Use Category:</b>		<b>Use Type:</b>	
		Religion, Ritual and Funeral		Mortuary, Cemetery or Enclosure	
		<b>Design/Physical Value:</b>	<b>Hist./Associative Value:</b>	<b>Contextual Value:</b>	
	Yes	Yes			


099		<b>Address:</b>		<b>Ward</b>	
		2548 Salem Road North		2	
		<b>Built:</b>	<b>Property Name:</b>	<b>Old Inv. No.</b>	
		c. 1900		---	
		<b>Use Category:</b>		<b>Use Type:</b>	
		Food Supply		Farm or Ranch	
		<b>Design/Physical Value:</b>	<b>Hist./Associative Value:</b>	<b>Contextual Value:</b>	
Yes		Yes			


100		<b>Address:</b>		<b>Ward</b>	
		2597 Salem Road North		2	
		<b>Built:</b>	<b>Property Name:</b>	<b>Old Inv. No.</b>	
		c. 1850	Willow Hollow	194	
		<b>Use Category:</b>		<b>Use Type:</b>	
		Residence		Single Dwelling	
		<b>Design/Physical Value:</b>	<b>Hist./Associative Value:</b>	<b>Contextual Value:</b>	
Yes	Yes	Yes			


101		<b>Address:</b>		<b>Ward</b>	
		2661 Sideline 16		2	
		<b>Built:</b>	<b>Property Name:</b>	<b>Old Inv. No.</b>	
		c. 1870		193	
		<b>Use Category:</b>		<b>Use Type:</b>	
		Food Supply		Farm or Ranch	
		<b>Design/Physical Value:</b>	<b>Hist./Associative Value:</b>	<b>Contextual Value:</b>	
		Yes			


102		<b>Address:</b>		<b>Ward</b>	
		209 Squire Drive		2	
		<b>Built:</b>	<b>Property Name:</b>	<b>Old Inv. No.</b>	
		1890	Squire House	203/209/212	
		<b>Use Category:</b>		<b>Use Type:</b>	
		Residence		Single Dwelling	
		<b>Design/Physical Value:</b>	<b>Hist./Associative Value:</b>	<b>Contextual Value:</b>	
Yes	Yes	Yes			


103		<b>Address:</b>		<b>Ward</b>	
		1-3 Tadman Lane		1	
		<b>Built:</b>	<b>Property Name:</b>	<b>Old Inv. No.</b>	
		c. 1872	Cornell House	159	
		<b>Use Category:</b>		<b>Use Type:</b>	
		Residence		Single Dwelling	
		<b>Design/Physical Value:</b>	<b>Hist./Associative Value:</b>	<b>Contextual Value:</b>	
Yes					


104		<b>Address:</b>		<b>Ward</b>	
		80 Taunton Road East		2	
		<b>Built:</b>	<b>Property Name:</b>	<b>Old Inv. No.</b>	
		c. 1900		269	
		<b>Use Category:</b>		<b>Use Type:</b>	
		Food Supply		Farm or Ranch	
		<b>Design/Physical Value:</b>	<b>Hist./Associative Value:</b>	<b>Contextual Value:</b>	
	Yes	Yes			


105		<b>Address:</b>		<b>Ward</b>	
		386 Taunton Road East		2	
		<b>Built:</b>	<b>Property Name:</b>	<b>Old Inv. No.</b>	
		1948		268	
		<b>Use Category:</b>		<b>Use Type:</b>	
		Residence		Single Dwelling	
		<b>Design/Physical Value:</b>	<b>Hist./Associative Value:</b>	<b>Contextual Value:</b>	
		Yes			


106		<b>Address:</b>		<b>Ward</b>	
		786 Taunton Road East		2	
		<b>Built:</b>	<b>Property Name:</b>	<b>Old Inv. No.</b>	
		1838		186	
		<b>Use Category:</b>		<b>Use Type:</b>	
		Food Supply		Farm or Ranch	
		<b>Design/Physical Value:</b>	<b>Hist./Associative Value:</b>	<b>Contextual Value:</b>	
Yes	Yes	Yes			

107		<b>Address:</b>		<b>Ward</b>	
		312 Taunton Road West		2	
		<b>Built:</b>	<b>Property Name:</b>	<b>Old Inv. No.</b>	
		1897		222	
		<b>Use Category:</b>		<b>Use Type:</b>	
		Residence		Single Dwelling	
		<b>Design/Physical Value:</b>	<b>Hist./Associative Value:</b>	<b>Contextual Value:</b>	
Yes		Yes			

108		<b>Address:</b>		<b>Ward</b>	
		427 Taunton Road West		2	
		<b>Built:</b>	<b>Property Name:</b>	<b>Old Inv. No.</b>	
		c. 1890		---	
		<b>Use Category:</b>		<b>Use Type:</b>	
		Food Supply		Farm or Ranch	
		<b>Design/Physical Value:</b>	<b>Hist./Associative Value:</b>	<b>Contextual Value:</b>	
		Yes			

109		<b>Address:</b>		<b>Ward</b>		
		2065 Westney Road North		2		
		<b>Built:</b>	<b>Property Name:</b>	<b>Old Inv. No.</b>		
		c. 1840	Dunlop House	215		
		<b>Use Category:</b>		<b>Use Type:</b>		
		Residence		Single Dwelling		
		<b>Design/Physical Value:</b>	<b>Hist./Associative Value:</b>	<b>Contextual Value:</b>		
Yes	Yes	Yes				

110		<b>Address:</b>		<b>Ward</b>		
		2065 Westney Road North		2		
		<b>Built:</b>	<b>Property Name:</b>	<b>Old Inv. No.</b>		
		1920	Dunlop Farm	216		
		<b>Use Category:</b>		<b>Use Type:</b>		
		Food Supply		Farm or Ranch		
		<b>Design/Physical Value:</b>	<b>Hist./Associative Value:</b>	<b>Contextual Value:</b>		
	Yes	Yes				

111		<b>Address:</b>		<b>Ward</b>		
		2921 Westney Road North		2		
		<b>Built:</b>	<b>Property Name:</b>	<b>Old Inv. No.</b>		
		1877	Gibson Farm	211		
		<b>Use Category:</b>		<b>Use Type:</b>		
		Food Supply		Farm or Ranch		
		<b>Design/Physical Value:</b>	<b>Hist./Associative Value:</b>	<b>Contextual Value:</b>		
		Yes				