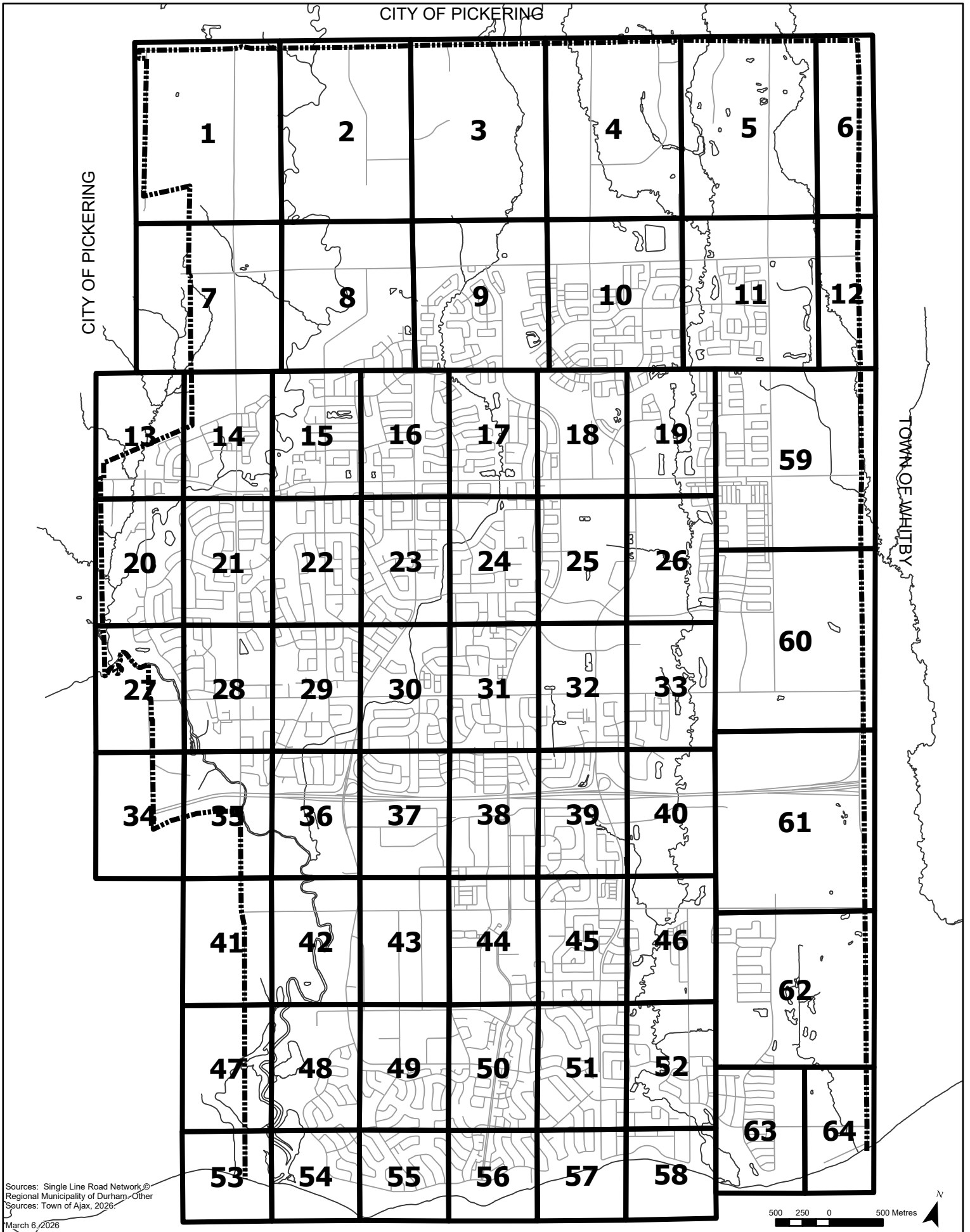

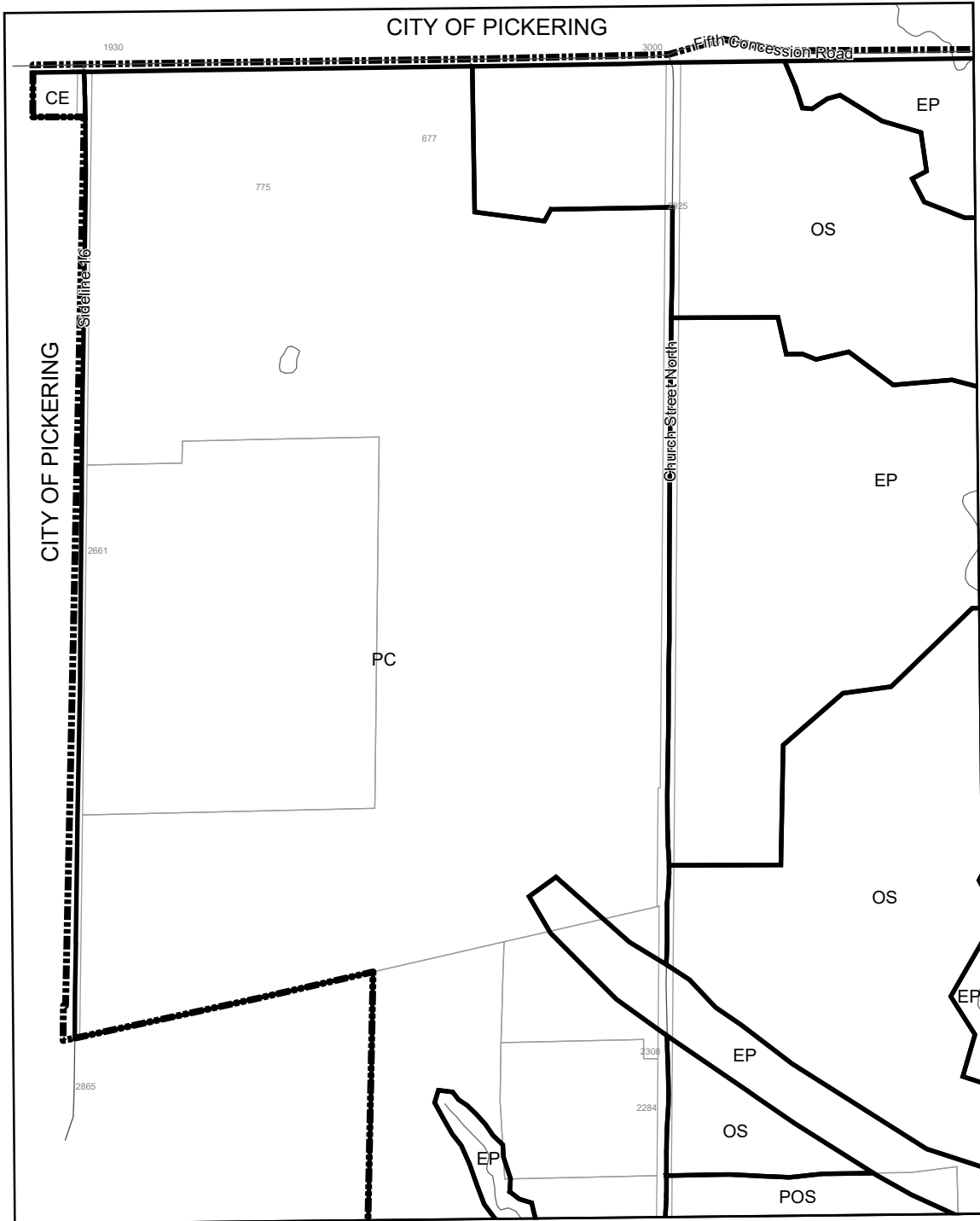


# ZONING SCHEDULE KEY MAP



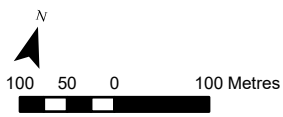
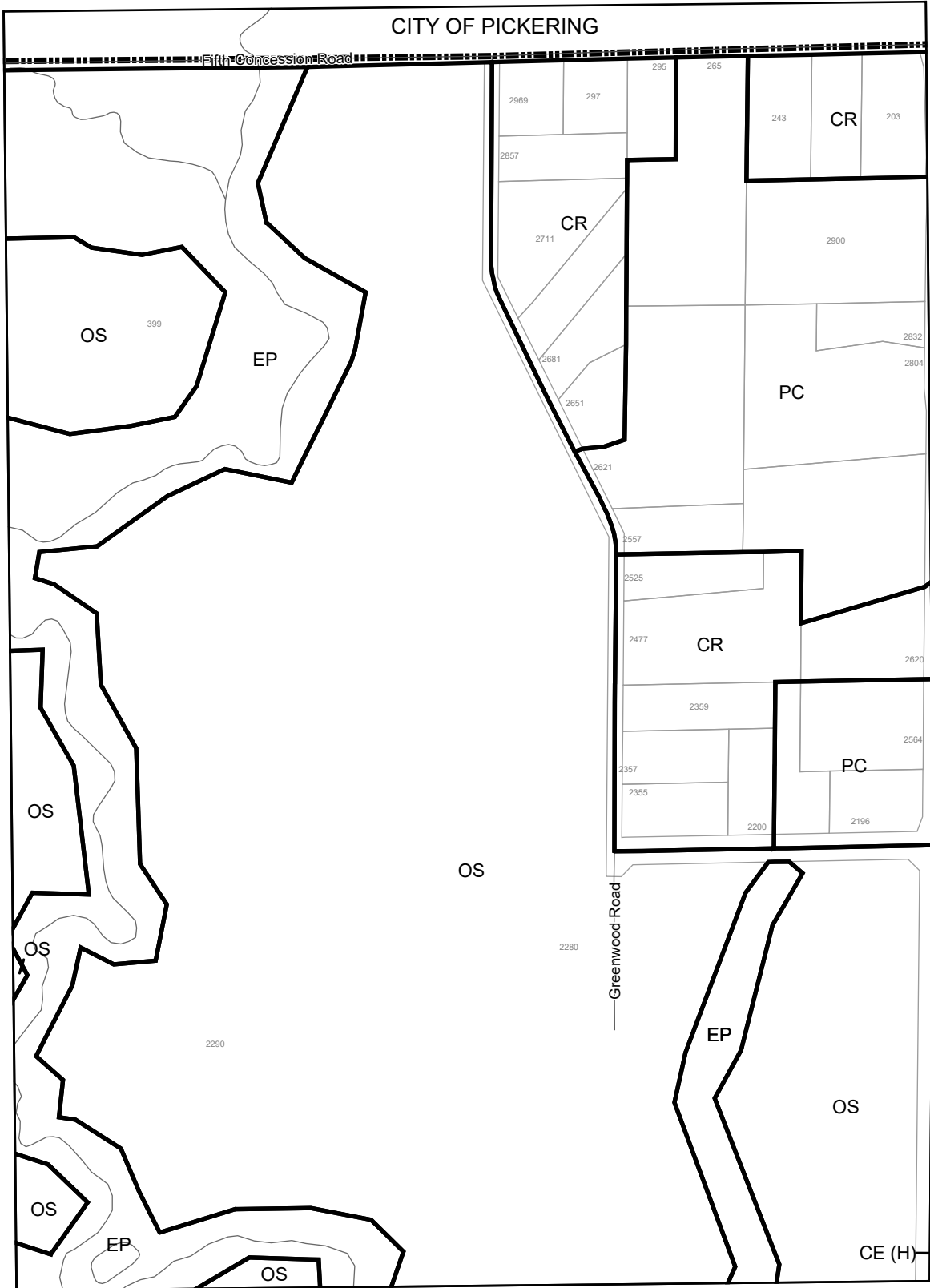
Sources: Single Line Road Network ©  
Regional Municipality of Durham - Other  
Sources: Town of Ajax, 2026.



Sources: Ownership Parcels © Teranet Enterprises Inc., and its suppliers. All rights reserved. Not a Plan of Survey. Assessment Parcels © MPAC. Single Line Road Network © Regional Municipality of Durham. Other Sources: Town of Ajax, 2026

**MAP 1**


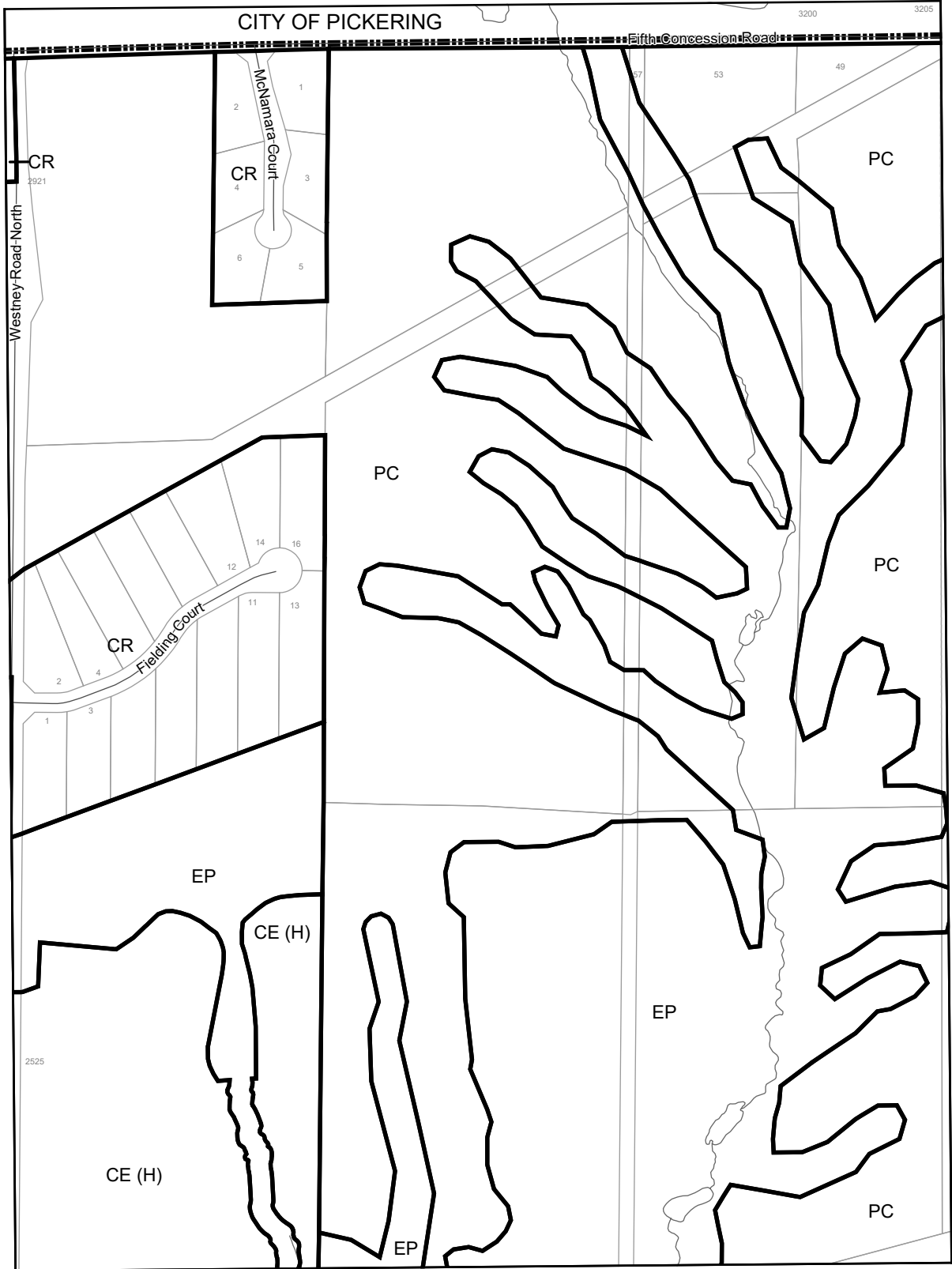
1	2	3	4	5	6
7	8	9	10	11	12
13	14	15	16	17	18
19	20	21	22	23	24
25	26	27	28	29	30
31	32	33	34	35	36
37	38	39	40	41	42
43	44	45	46	47	48
49	50	51	52	53	54
55	56	57	58	59	60
61	62	63	64	65	66



Sources: Ownership Parcels © Teranet Enterprises Inc., and its suppliers. All rights reserved. Not a Plan of Survey. Assessment Parcels © MPAC. Single Line Road Network © Regional Municipality of Durham. Other Sources: Town of Ajax, 2026

**MAP 2**


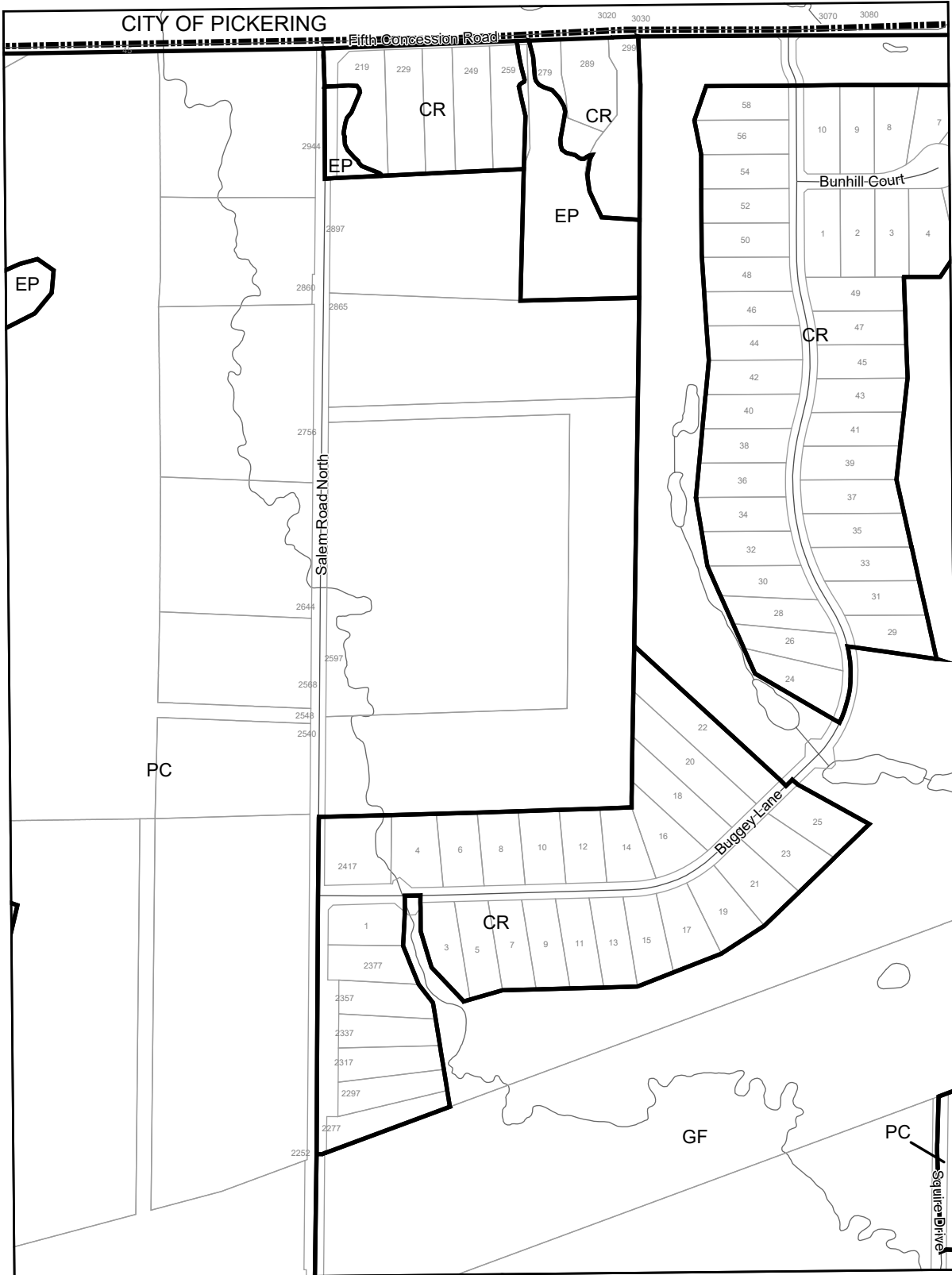
1	2	3	4	5	6
7	8	9	10	11	12
13	14	15	16	17	18
19	20	21	22	23	24
25	26	27	28	29	30
31	32	33	34	35	36
37	38	39	40	41	42
43	44	45	46	47	48
49	50	51	52	53	54
55	56	57	58	59	60
61	62	63	64	65	66



Sources: Ownership Parcels © Teranet Enterprises Inc., and its suppliers. All rights reserved. Not a Plan of Survey. Assessment Parcels © MPAC. Single Line Road Network © Regional Municipality of Durham. Other Sources: Town of Ajax, 2026

**MAP 3**

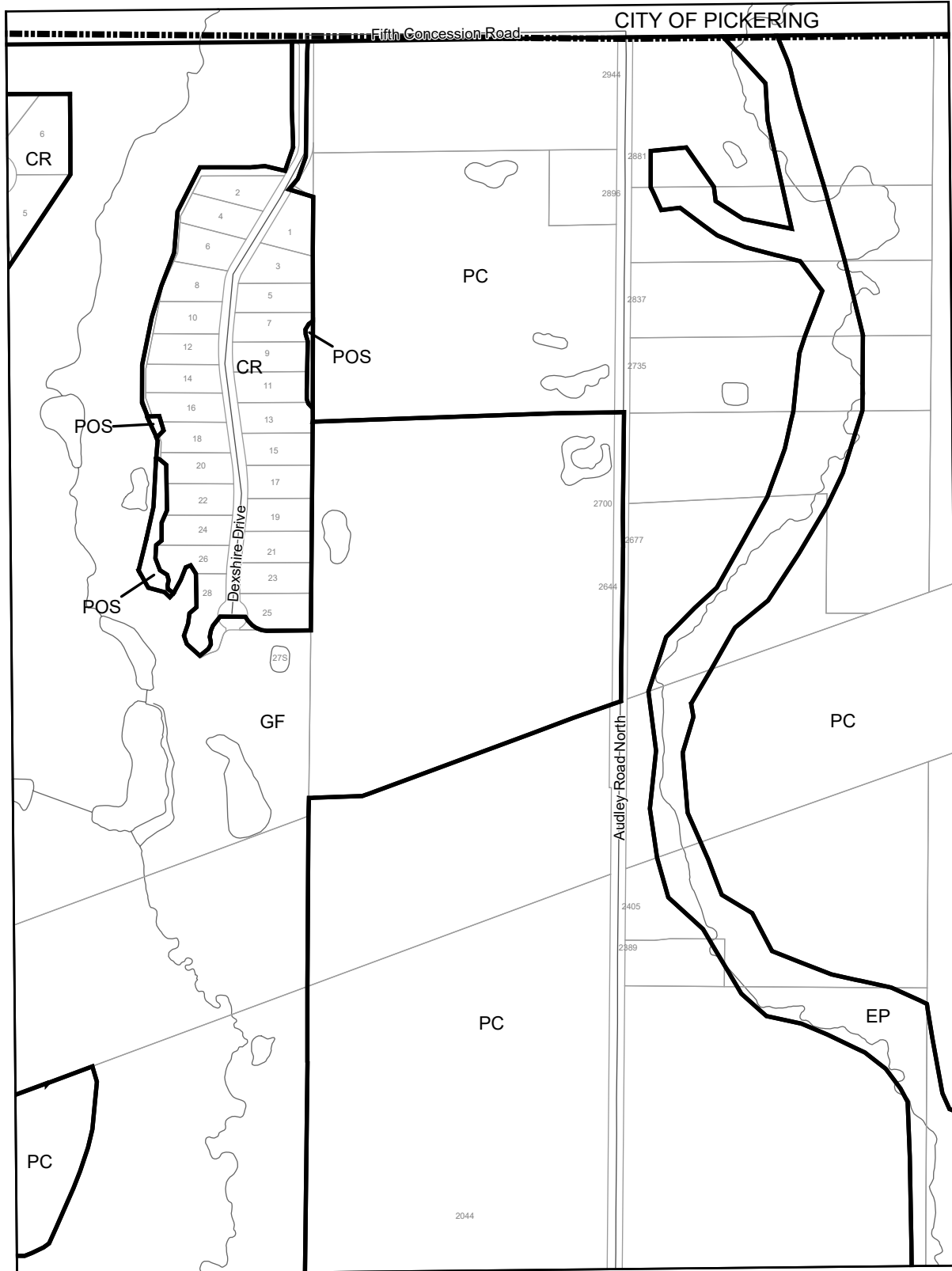
1	2	3	4	5	6
7	8	9	10	11	12
13	14	15	16	17	18
19	20	21	22	23	24
25	26	27	28	29	30
31	32	33	34	35	36
37	38	39	40	41	42
43	44	45	46	47	48
49	50	51	52	53	54
55	56	57	58	59	60
61	62	63	64		



Sources: Ownership Parcels © Teranet Enterprises Inc., and its suppliers. All rights reserved. Not a Plan of Survey. Assessment Parcels © MPAC. Single Line Road Network © Regional Municipality of Durham. Other Sources: Town of Ajax, 2026

**MAP 4**

1	2	3	4	5	6
7	8	9	10	11	12
13	14	15	16	17	18
19	20	21	22	23	24
25	26	27	28	29	30
31	32	33	34	35	36
37	38	39	40	41	42
43	44	45	46	47	48
49	50	51	52	53	54
55	56	57	58	59	60
61	62	63	64	65	66


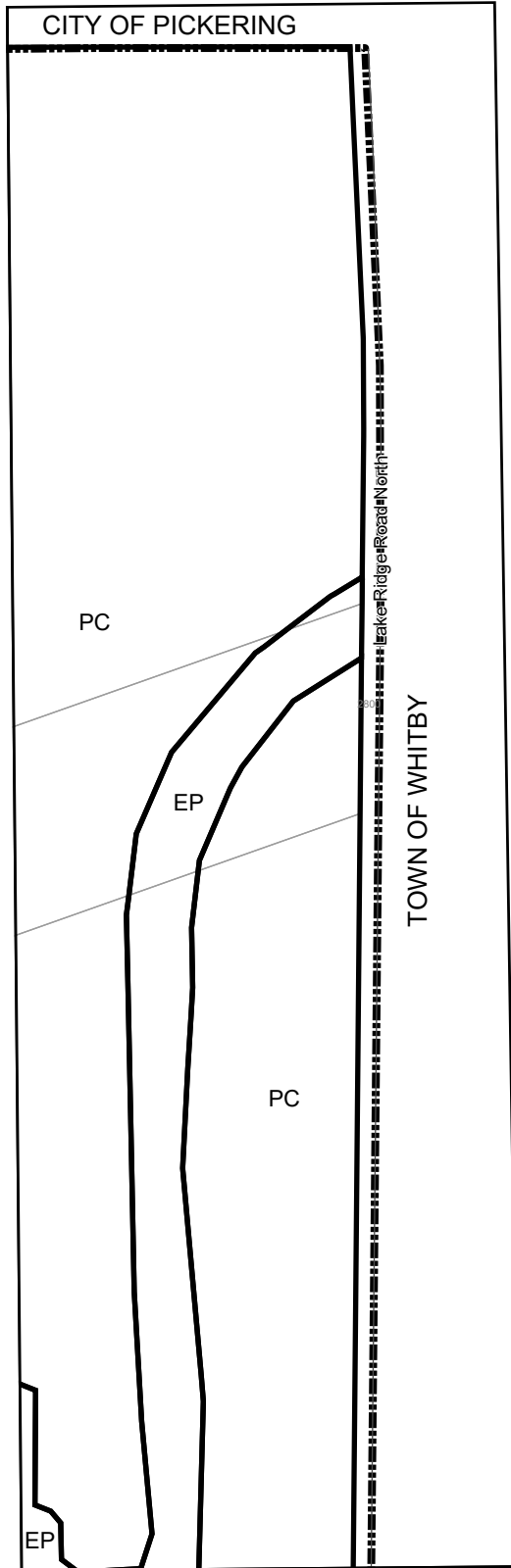


**MAP 5**

Sources: Ownership Parcels © Teranet Enterprises Inc., and its suppliers. All rights reserved. Not a Plan of Survey. Assessment Parcels © MPAC. Single Line Road Network © Regional Municipality of Durham. Other Sources: Town of Ajax, 2026

March 6, 2026


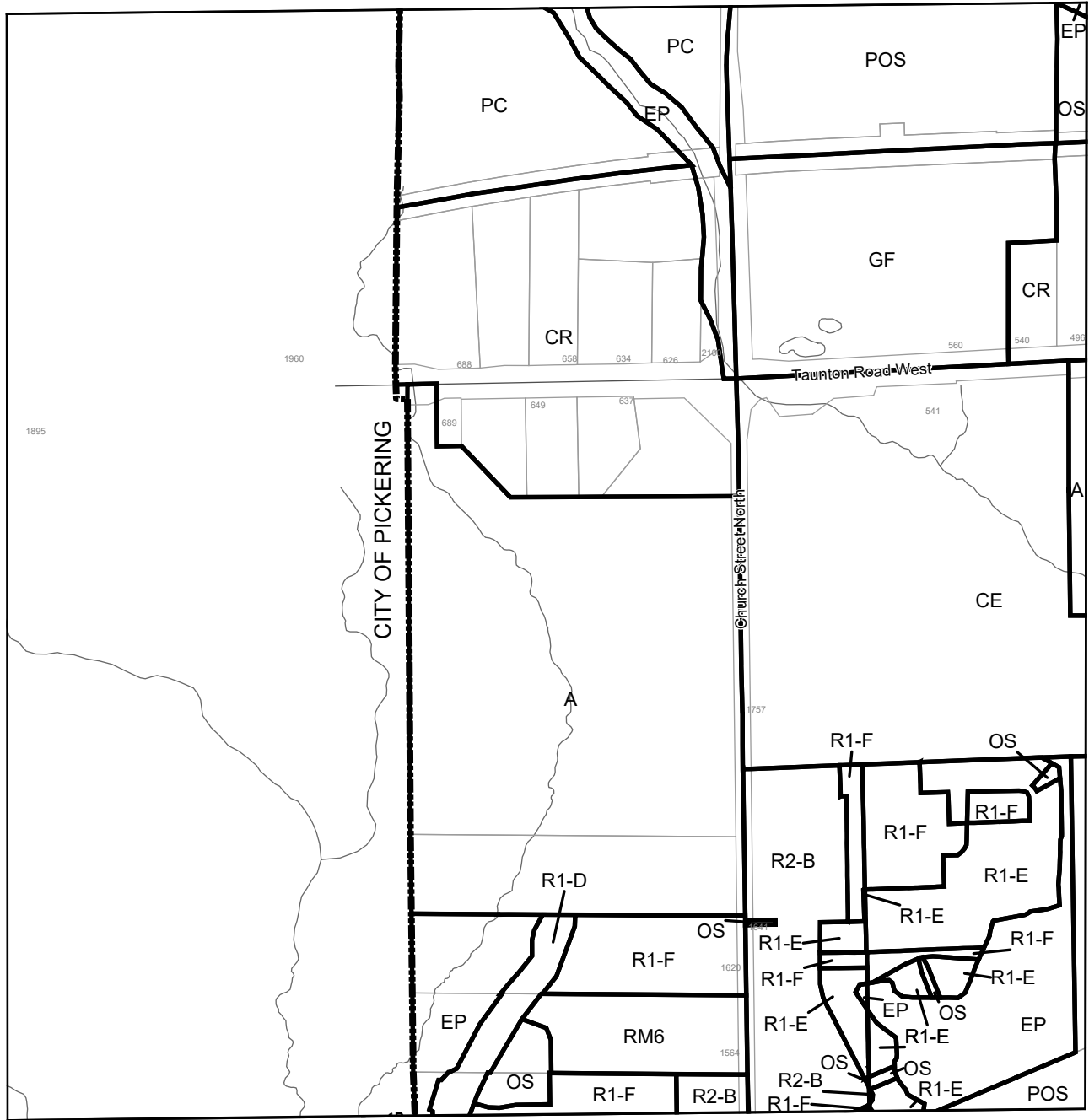
1	2	3	4	5	6		
7	8	9	10	11	12		
13	14	15	16	17	18	19	59
20	21	22	23	24	25	26	60
27	28	29	30	31	32	33	61
34	35	36	37	38	39	40	62
41	42	43	44	45	46	63	64
47	48	49	50	51	52	63	64
53	54	55	56	57	58	63	64



Sources: Ownership Parcels © Teranet Enterprises Inc., and its suppliers. All rights reserved. Not a Plan of Survey. Assessment Parcels © MPAC. Single Line Road Network © Regional Municipality of Durham. Other Sources: Town of Ajax, 2026

**MAP 6**


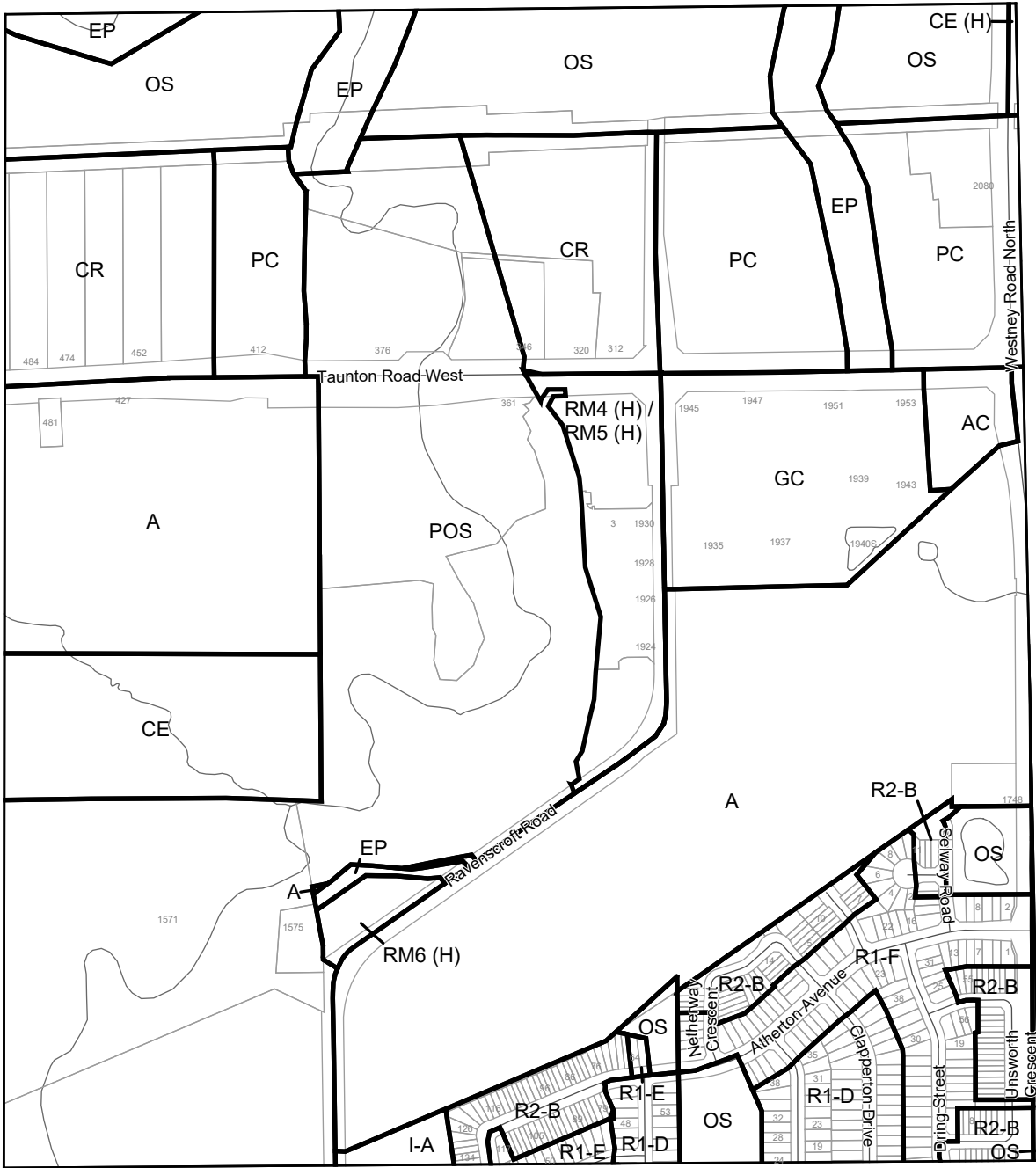
1	2	3	4	5	6
7	8	9	10	11	12
13	14	15	16	17	18
19	20	21	22	23	24
25	26	27	28	29	30
31	32	33	34	35	36
37	38	39	40	41	42
43	44	45	46	47	48
49	50	51	52	53	54
55	56	57	58	59	60
61	62	63	64	65	66



Sources: Ownership Parcels © Teranet Enterprises Inc., and its suppliers. All rights reserved. Not a Plan of Survey. Assessment Parcels © MPAC. Single Line Road Network © Regional Municipality of Durham. Other Sources: Town of Ajax, 2026

### MAP 7

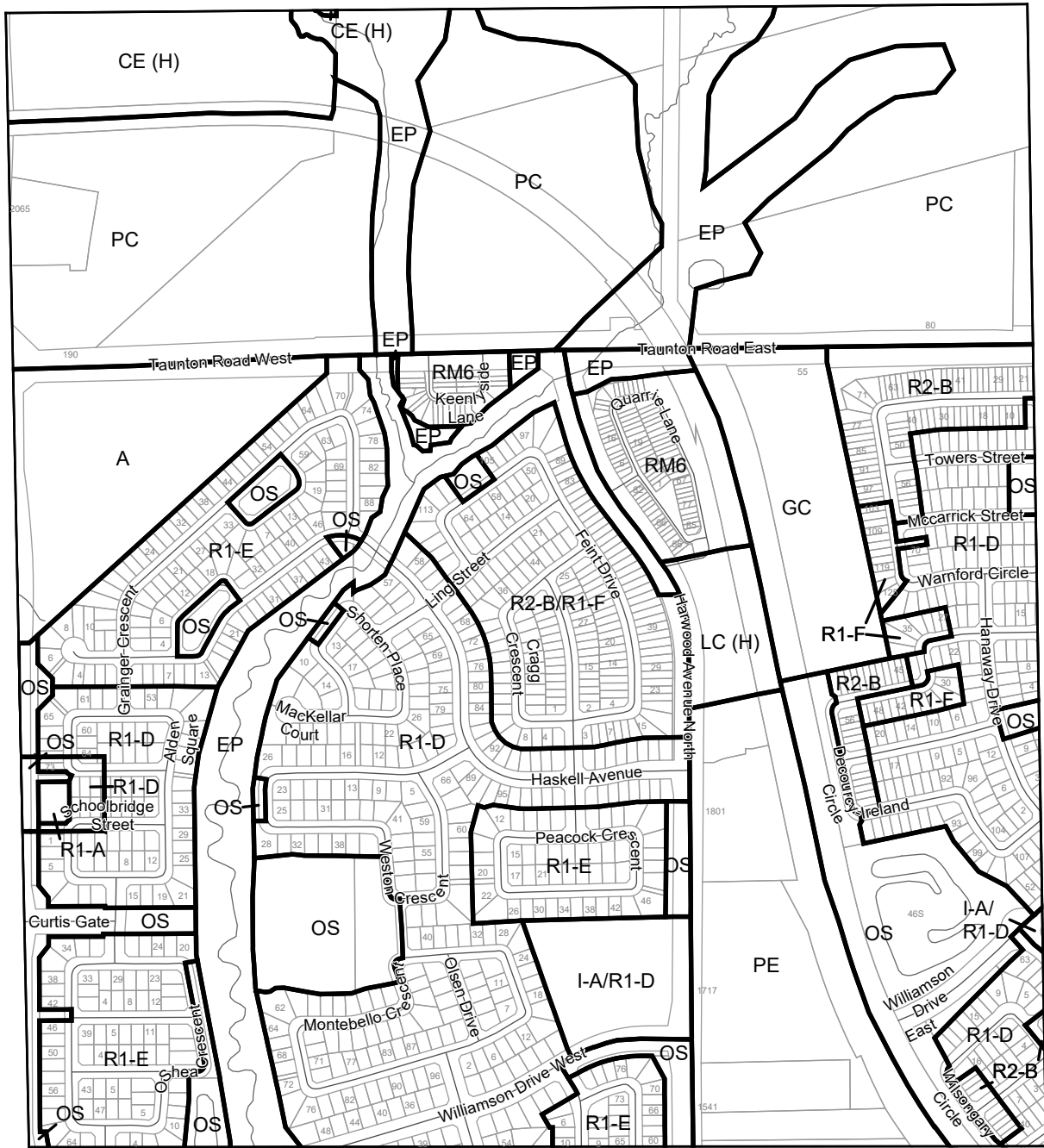
1	2	3	4	5	6		
7	8	9	10	11	12		
13	14	15	16	17	18	19	59
20	21	22	23	24	25	26	60
27	28	29	30	31	32	33	61
34	35	36	37	38	39	40	62
41	42	43	44	45	46	63	64
47	48	49	50	51	52	63	64
53	54	55	56	57	58	63	64



Sources: Ownership Parcels © Teranet Enterprises Inc., and its suppliers. All rights reserved. Not a Plan of Survey. Assessment Parcels © MPAC. Single Line Road Network © Regional Municipality of Durham. Other Sources: Town of Ajax, 2026

**MAP 8**

1	2	3	4	5	6
7	8	9	10	11	12
13	14	15	16	17	18
19	20	21	22	23	24
25	26	27	28	29	30
31	32	33	34	35	36
37	38	39	40	41	42
43	44	45	46	47	48
49	50	51	52	53	54
55	56	57	58	59	60
61	62	63	64	65	66


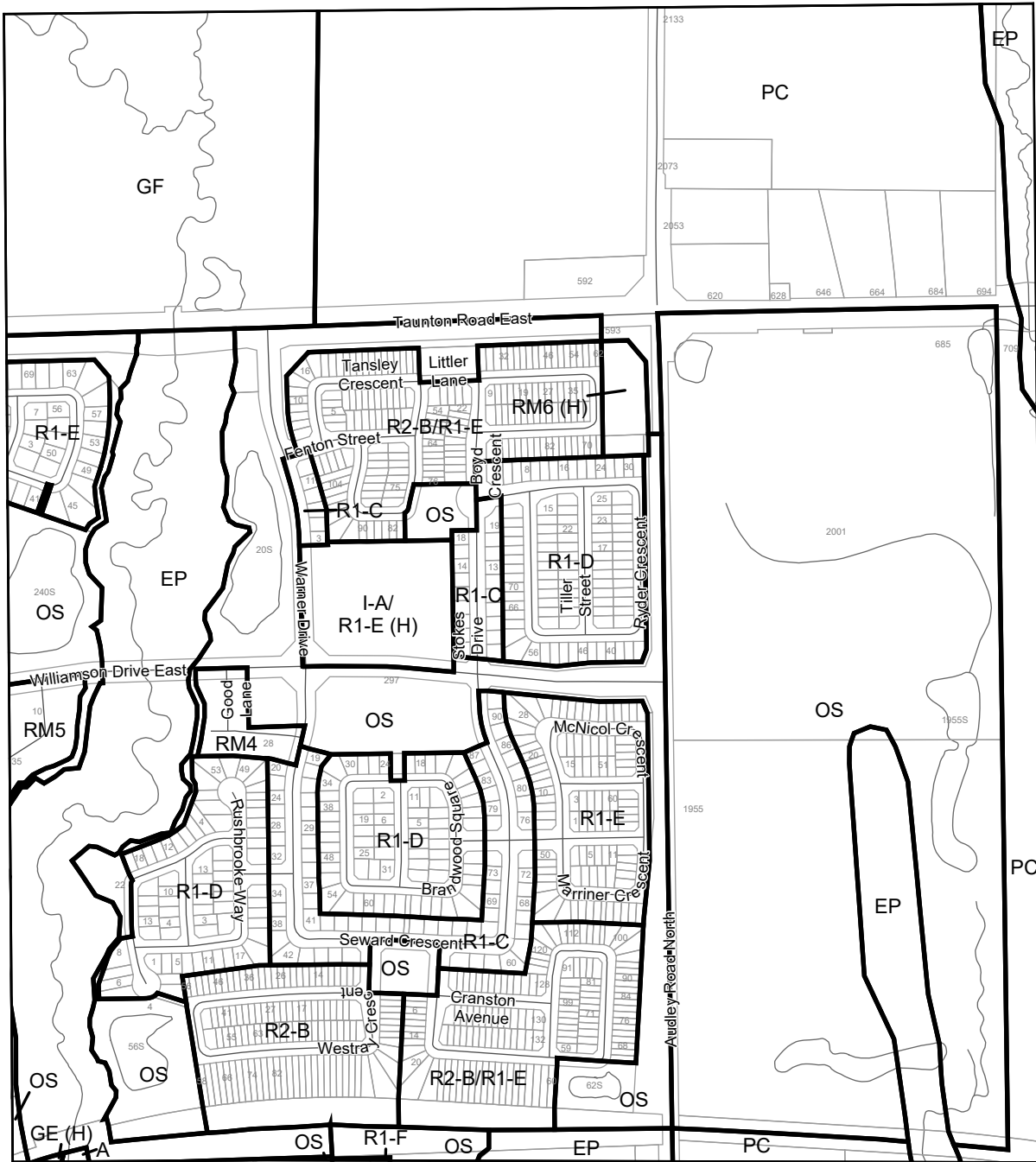


Sources: Ownership Parcels © Teranet Enterprises Inc., and its suppliers. All rights reserved. Not a Plan of Survey. Assessment Parcels © MPAC. Single Line Road Network © Regional Municipality of Durham. Other Sources: Town of Ajax, 2026

**MAP 9**

1	2	3	4	5	6
7	8	9	10	11	12
13	14	15	16	17	18
19	20	21	22	23	24
25	26	27	28	29	30
31	32	33	34	35	36
37	38	39	40	41	42
43	44	45	46	47	48
49	50	51	52	53	54
55	56	57	58	59	60
61	62	63	64	65	66
67	68	69	70	71	72
73	74	75	76	77	78
79	80	81	82	83	84
85	86	87	88	89	90
91	92	93	94	95	96
97	98	99	100	101	102


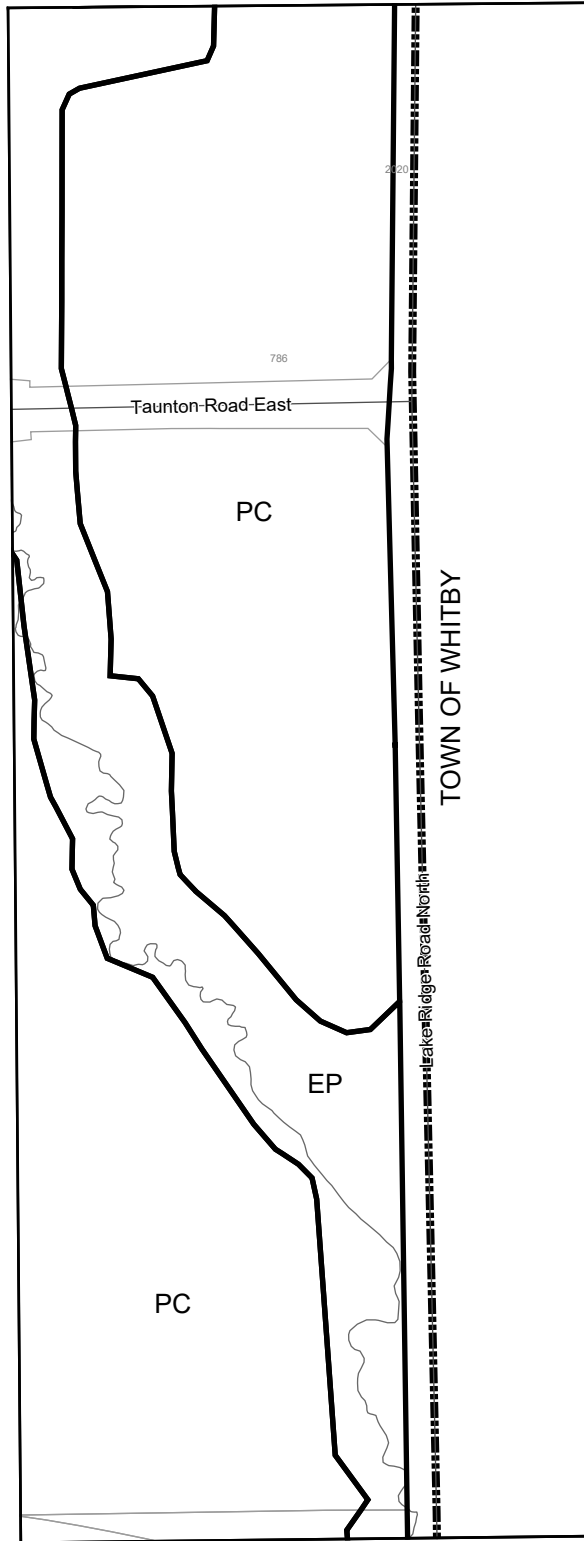




Sources: Ownership Parcels © Teranet Enterprises Inc., and its suppliers. All rights reserved. Not a Plan of Survey. Assessment Parcels © MPAC. Single Line Road Network © Regional Municipality of Durham. Other Sources: Town of Ajax, 2026

### MAP 11


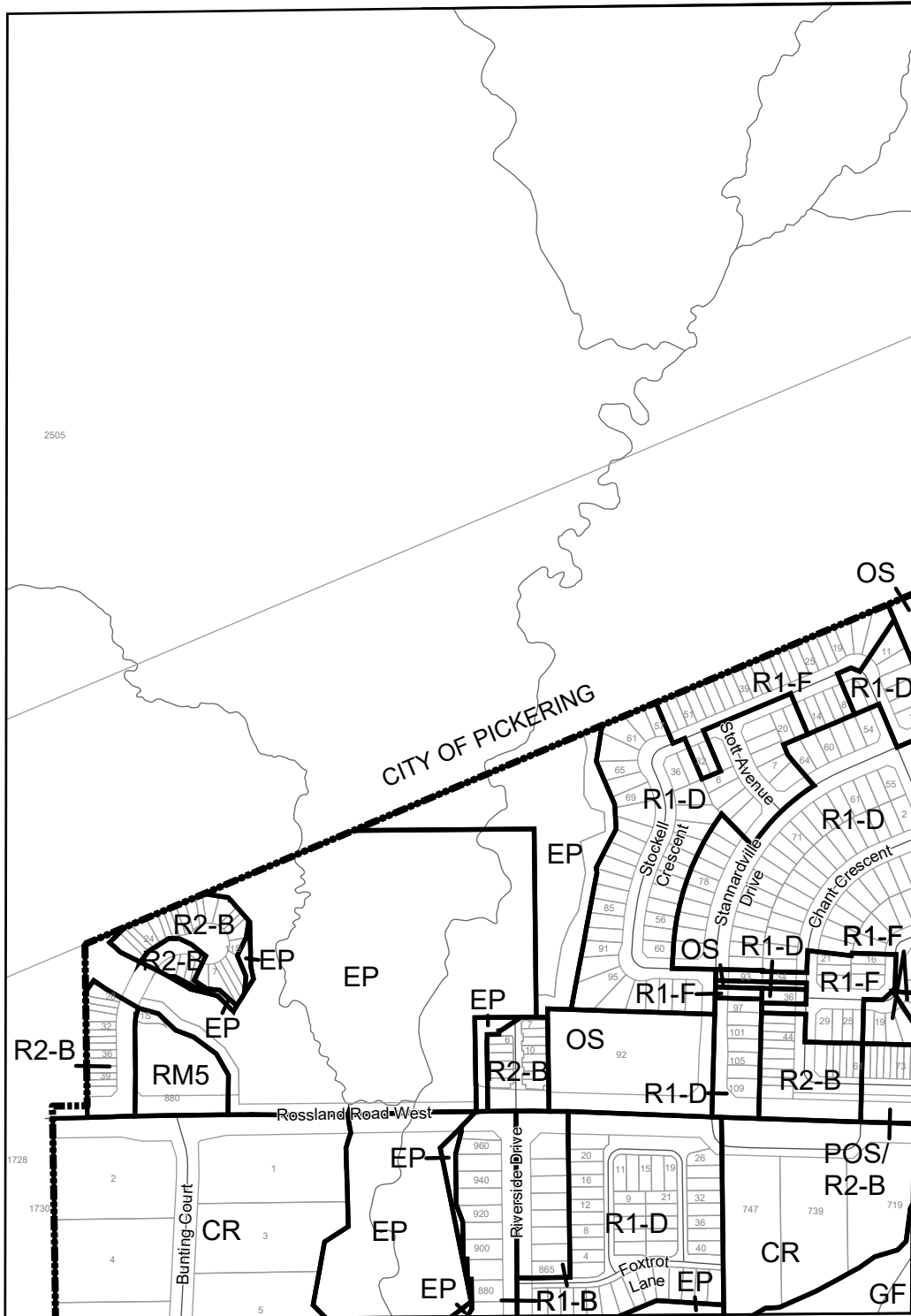
1	2	3	4	5	6
7	8	9	10	11	12
13	14	15	16	17	18
19	20	21	22	23	24
25	26	27	28	29	30
31	32	33	34	35	36
37	38	39	40	41	42
43	44	45	46	47	48
49	50	51	52	53	54
55	56	57	58	59	60
61	62	63	64	65	66



Sources: Ownership Parcels © Teranet Enterprises Inc., and its suppliers. All rights reserved. Not a Plan of Survey. Assessment Parcels © MPAC. Single Line Road Network © Regional Municipality of Durham. Other Sources: Town of Ajax, 2026

**MAP 12**


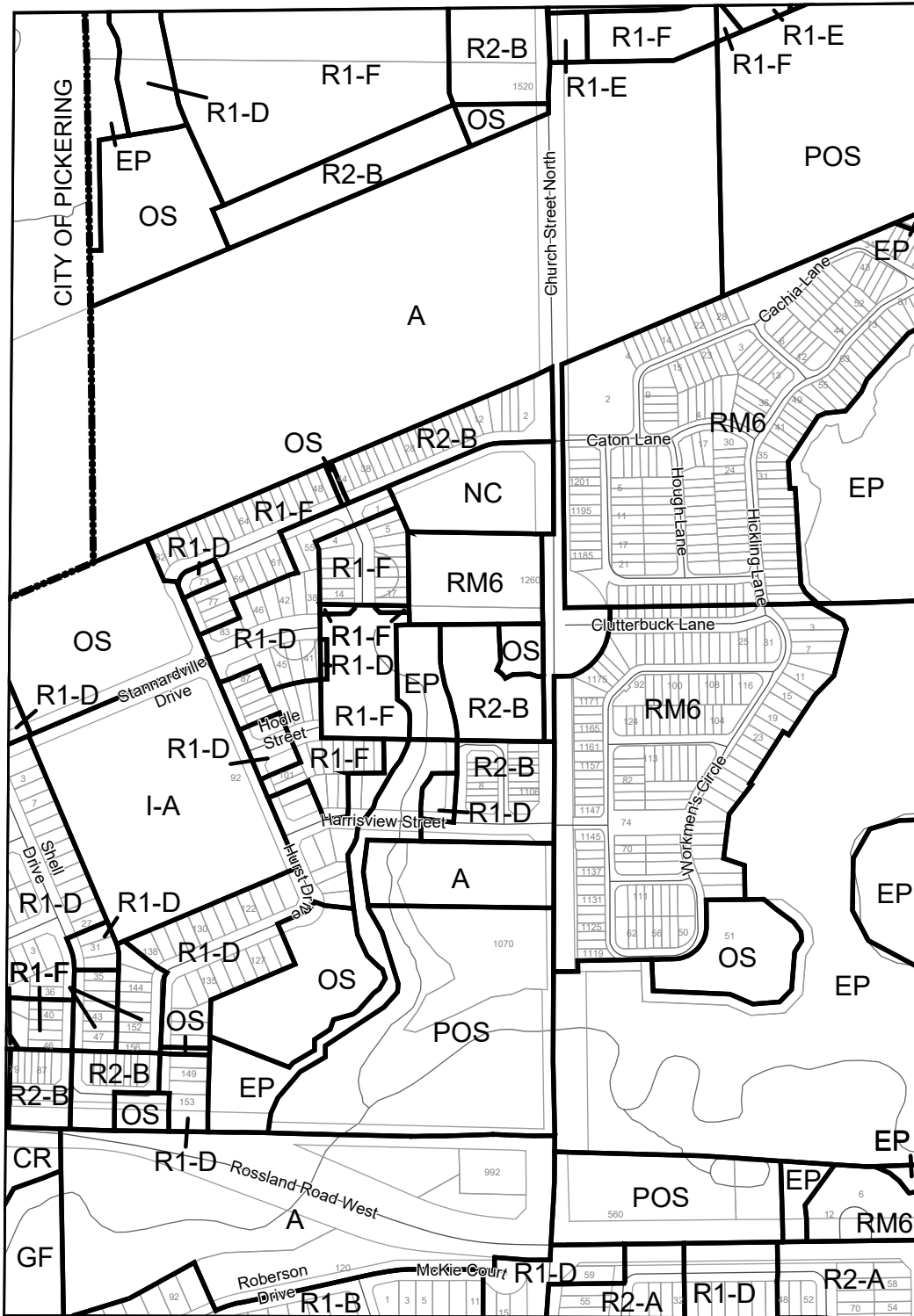
1	2	3	4	5	6		
7	8	9	10	11	12		
13	14	15	16	17	18	19	59
20	21	22	23	24	25	26	60
27	28	29	30	31	32	33	61
34	35	36	37	38	39	40	62
41	42	43	44	45	46	63	64
47	48	49	50	51	52	63	64
53	54	55	56	57	58	63	64



Sources: Ownership Parcels © Teranet Enterprises Inc., and its suppliers. All rights reserved. Not a Plan of Survey. Assessment Parcels © MPAC. Single Line Road Network © Regional Municipality of Durham. Other Sources: Town of Ajax, 2026

### MAP 13

1	2	3	4	5	6
7	8	9	10	11	12
13	14	15	16	17	18
19	20	21	22	23	24
25	26	27	28	29	30
31	32	33	34	35	36
37	38	39	40	41	42
43	44	45	46	47	48
49	50	51	52	53	54
55	56	57	58	59	60
61	62	63	64	65	66



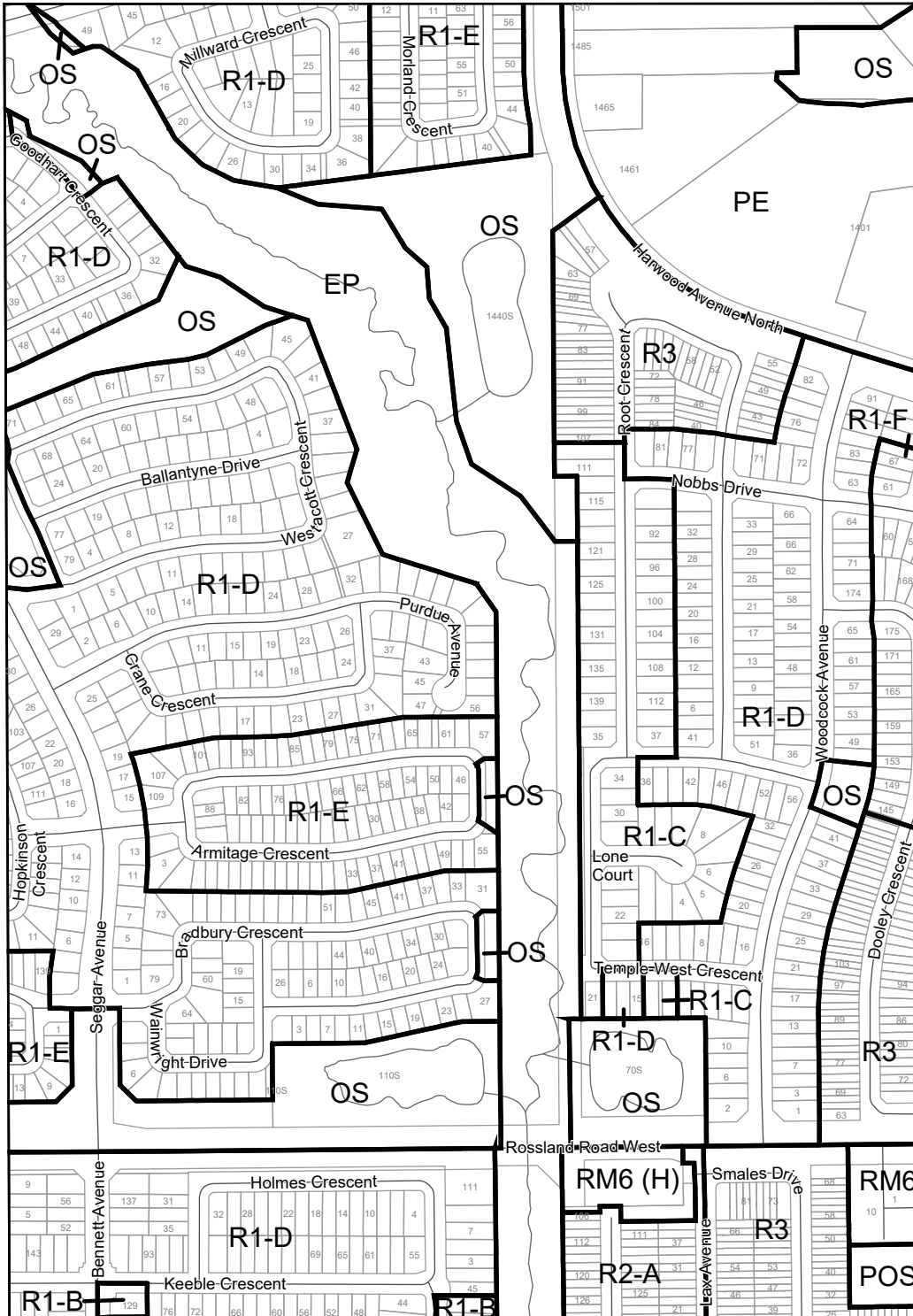
Sources: Ownership Parcels © Teranet Enterprises Inc., and its suppliers. All rights reserved. Not a Plan of Survey. Assessment Parcels © MPAC. Single Line Road Network © Regional Municipality of Durham. Other Sources: Town of Ajax, 2026

**MAP 14**

1	2	3	4	5	6
7	8	9	10	11	12
13	14	15	16	17	18
19	20	21	22	23	24
25	26	27	28	29	30
31	32	33	34	35	36
37	38	39	40	41	42
43	44	45	46	47	48
49	50	51	52	53	54
55	56	57	58	59	60
61	62	63	64	65	66






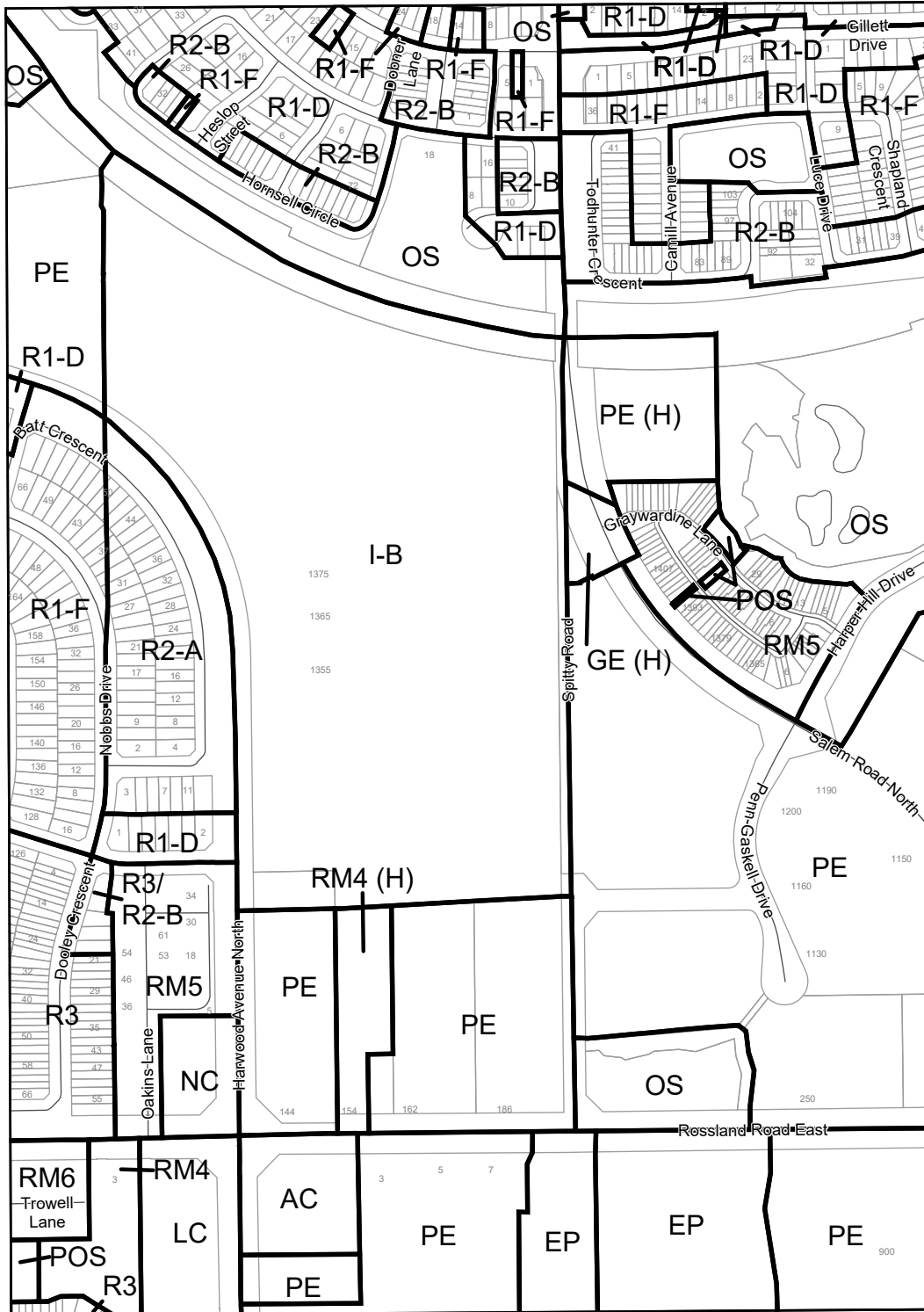


MAP 17

Sources: Ownership Parcels © Teranet Enterprises Inc., and its suppliers. All rights reserved. Not a Plan of Survey. Assessment Parcels © MPAC. Single Line Road Network © Regional Municipality of Durham. Other Sources: Town of Ajax, 2026

March 6, 2026


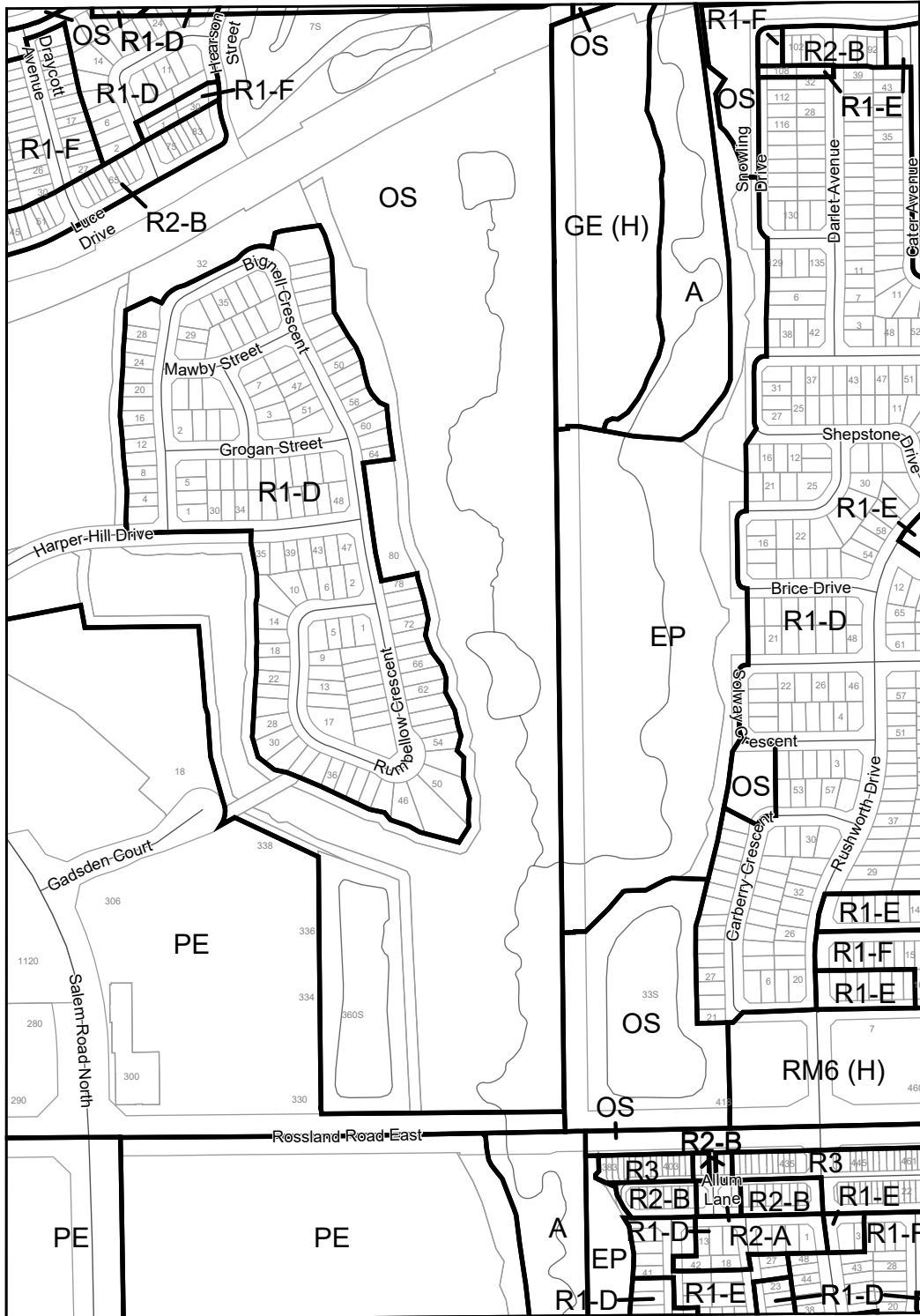
1	2	3	4	5	6
7	8	9	10	11	12
13	14	15	16	17	18
19	20	21	22	23	24
25	26	27	28	29	30
31	32	33	34	35	36
37	38	39	40	41	42
43	44	45	46	47	48
49	50	51	52	53	54
55	56	57	58	59	60
61	62	63	64	65	66



Sources: Ownership Parcels © Terant Enterprises Inc., and its suppliers. All rights reserved. Not a Plan of Survey. Assessment Parcels © MPAC. Single Line Road Network © Regional Municipality of Durham. Other Sources: Town of Ajax, 2026

### MAP 18

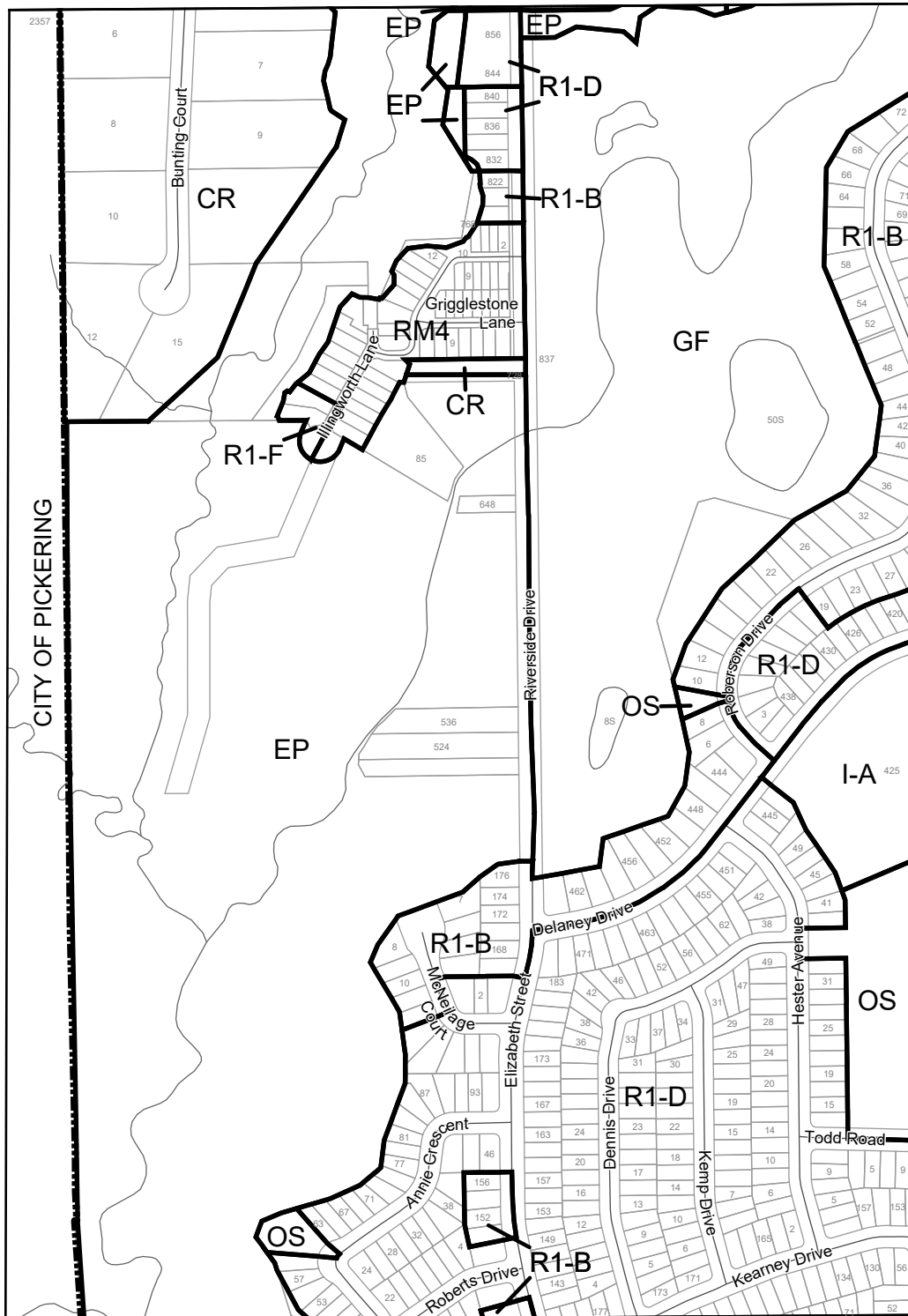
1	2	3	4	5	6
7	8	9	10	11	12
13	14	15	16	17	18
19	20	21	22	23	24
25	26	27	28	29	30
31	32	33	34	35	36
37	38	39	40	41	42
43	44	45	46	47	48
49	50	51	52	53	54
55	56	57	58	59	60
61	62	63	64	65	66




Sources: Ownership Parcels © Terant Enterprises Inc., and its suppliers. All rights reserved. Not a Plan of Survey. Assessment Parcels © MPAC. Single Line Road Network © Regional Municipality of Durham. Other Sources: Town of Ajax, 2026

### MAP 19

1	2	3	4	5	6
7	8	9	10	11	12
13	14	15	16	17	18
19	20	21	22	23	24
25	26	27	28	29	30
31	32	33	34	35	36
37	38	39	40	41	42
43	44	45	46	47	48
49	50	51	52	53	54
55	56	57	58	59	60
61	62	63	64	65	66




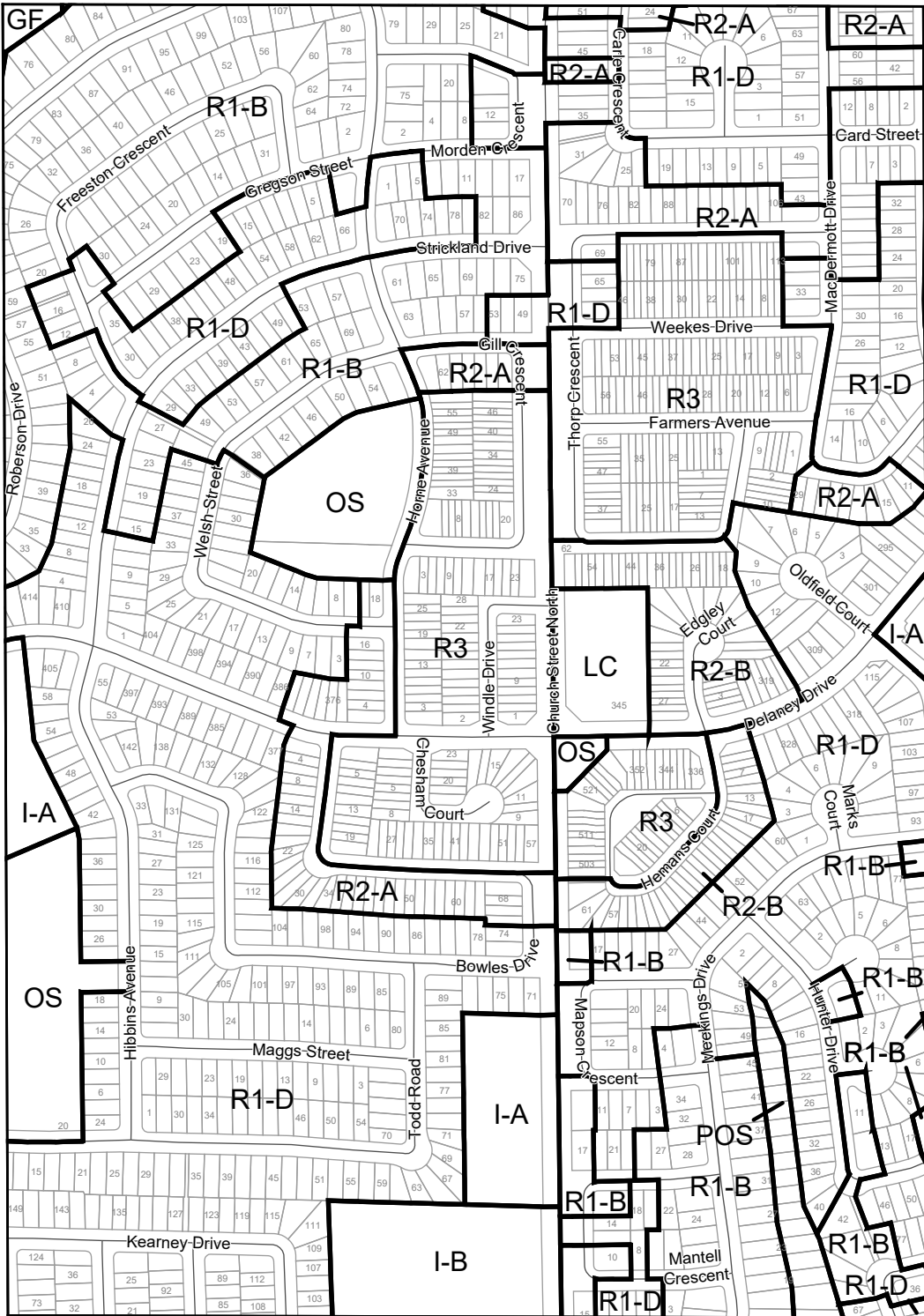
CITY OF PICKERING



Sources: Ownership Parcels © Teranet Enterprises Inc., and its suppliers. All rights reserved. Not a Plan of Survey. Assessment Parcels © MPAC. Single Line Road Network © Regional Municipality of Durham. Other Sources: Town of Ajax, 2026

**MAP 20**


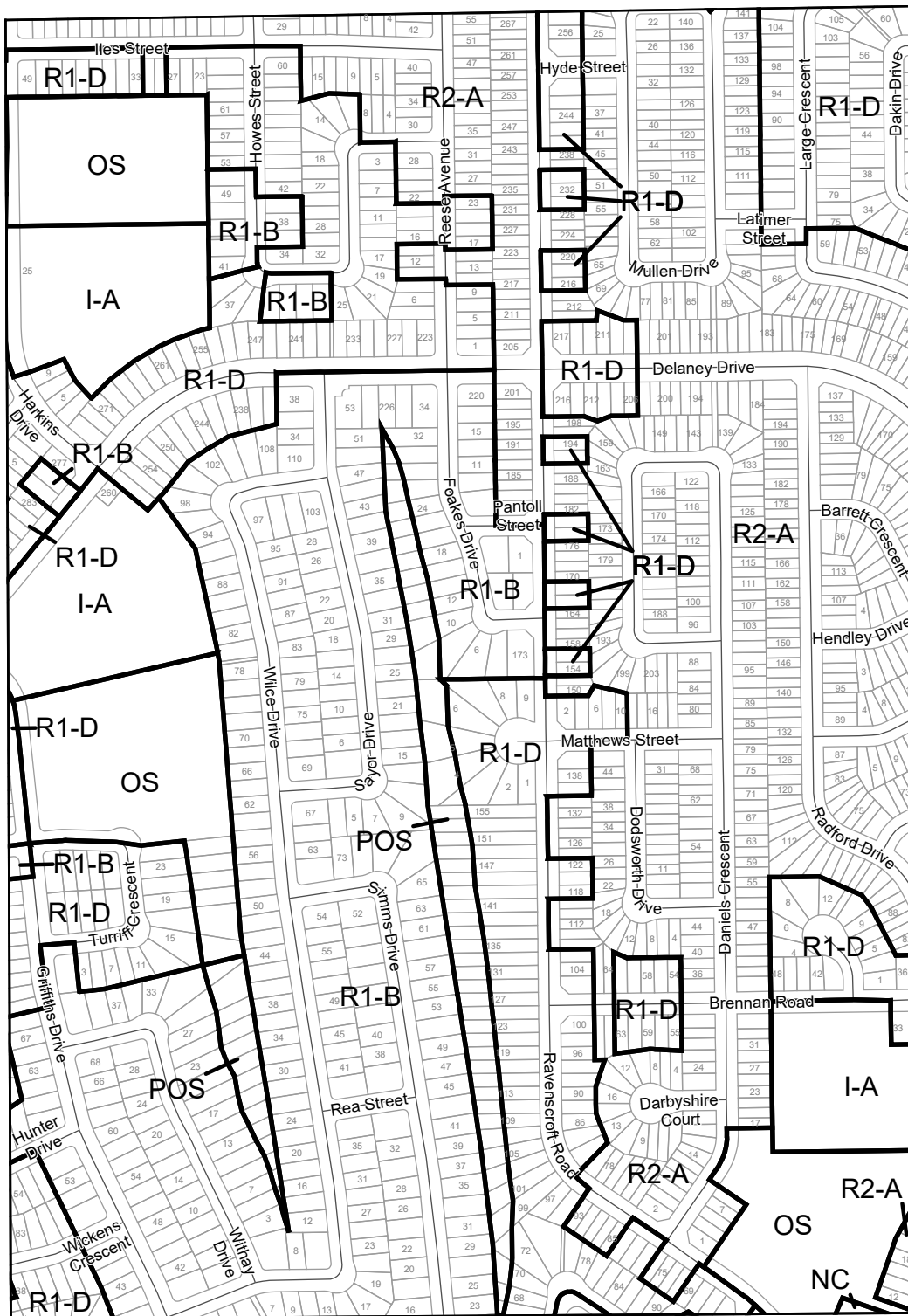
1	2	3	4	5	6
7	8	9	10	11	12
13	14	15	16	17	18
19	20	21	22	23	24
25	26	27	28	29	30
31	32	33	34	35	36
37	38	39	40	41	42
43	44	45	46	47	48
49	50	51	52	53	54
55	56	57	58	59	60
61	62	63	64	65	66



Sources: Ownership Parcels © Terant Enterprises Inc., and its suppliers. All rights reserved. Not a Plan of Survey. Assessment Parcels © MPAC. Single Line Road Network © Regional Municipality of Durham. Other Sources: Town of Ajax, 2026

**MAP 21**


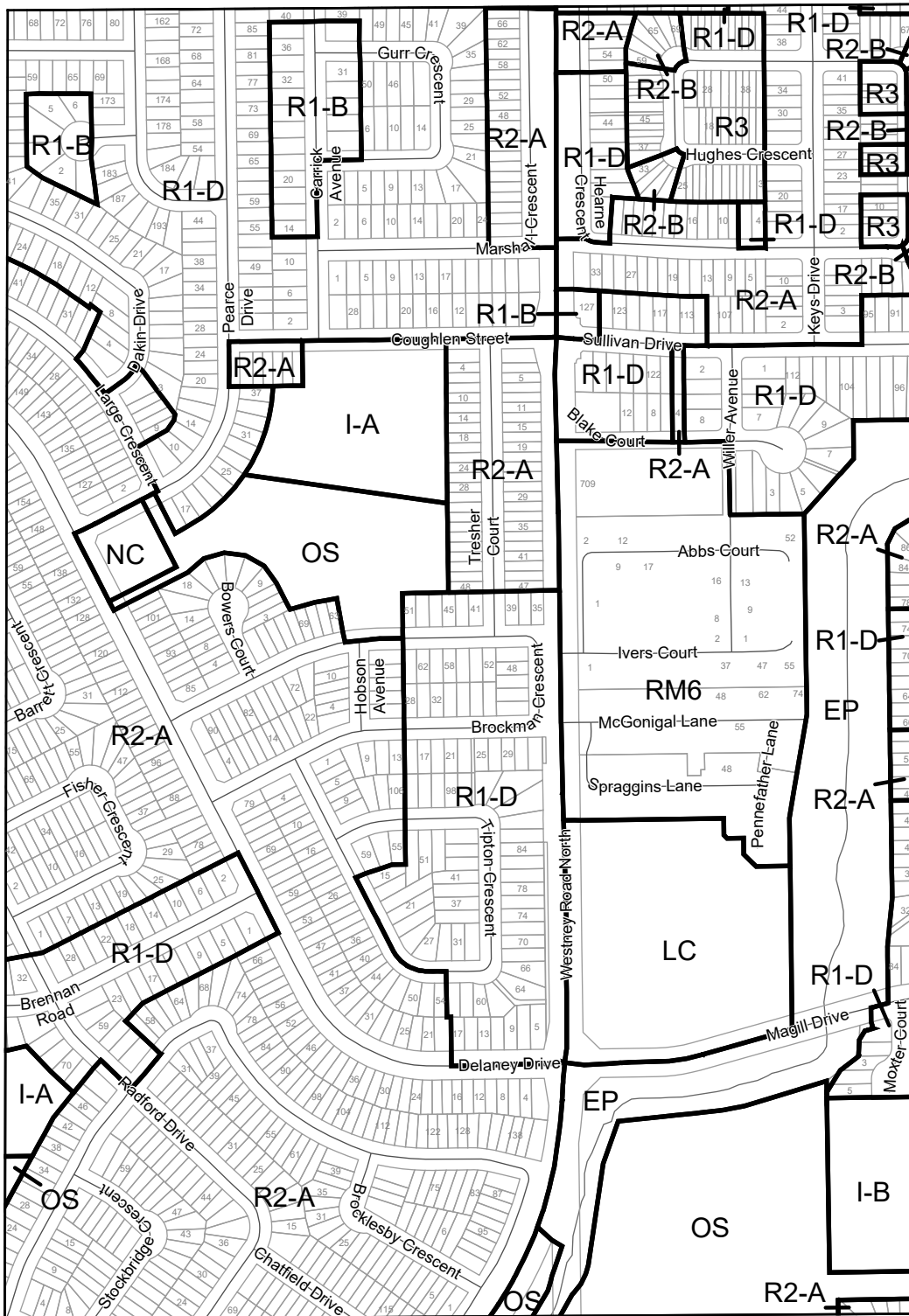
1	2	3	4	5	6
7	8	9	10	11	12
13	14	15	16	17	18
19	20	21	22	23	24
25	26	27	28	29	30
31	32	33	34	35	36
37	38	39	40	41	42
43	44	45	46	47	48
49	50	51	52	53	54
55	56	57	58	59	60
61	62	63	64	65	66



Sources: Ownership Parcels © Terant Enterprises Inc., and its suppliers. All rights reserved. Not a Plan of Survey. Assessment Parcels © MPAC. Single Line Road Network © Regional Municipality of Durham. Other Sources: Town of Ajax, 2026

### MAP 22


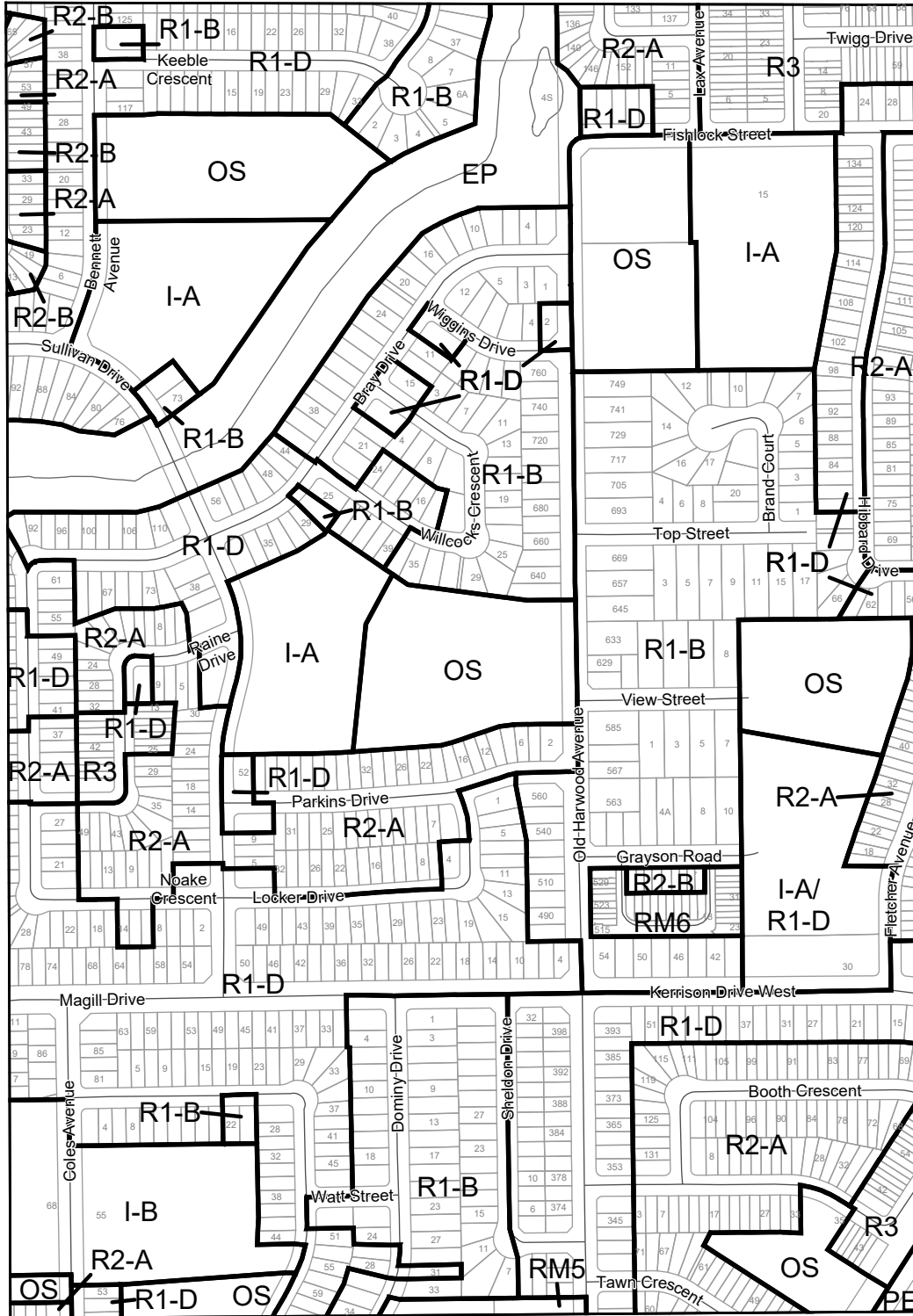
1	2	3	4	5	6
7	8	9	10	11	12
13	14	15	16	17	18
19	20	21	22	23	24
25	26	27	28	29	30
31	32	33	34	35	36
37	38	39	40	41	42
43	44	45	46	47	48
49	50	51	52	53	54
55	56	57	58	59	60
61	62	63	64	65	66
67	68	69	70	71	72
73	74	75	76	77	78
79	80	81	82	83	84
85	86	87	88	89	90
91	92	93	94	95	96
97	98	99	100	101	102
103	104	105	106	107	108
109	110	111	112	113	114
115	116	117	118	119	120
121	122	123	124	125	126
127	128	129	130	131	132
133	134	135	136	137	138
139	140	141	142	143	144
145	146	147	148	149	150
151	152	153	154	155	156
157	158	159	160	161	162
163	164	165	166	167	168
169	170	171	172	173	174
175	176	177	178	179	180
181	182	183	184	185	186
187	188	189	190	191	192
193	194	195	196	197	198
199	200	201	202	203	204
205	206	207	208	209	210
211	212	213	214	215	216
217	218	219	220	221	222
223	224	225	226	227	228
229	230	231	232	233	234
235	236	237	238	239	240
241	242	243	244	245	246
247	248	249	250	251	252
253	254	255	256	257	258
259	260	261	262	263	264
265	266	267	268	269	270
271	272	273	274	275	276
277	278	279	280	281	282
283	284	285	286	287	288
289	290	291	292	293	294
295	296	297	298	299	300



Sources: Ownership Parcels © Terant Enterprises Inc., and its suppliers. All rights reserved. Not a Plan of Survey. Assessment Parcels © MPAC. Single Line Road Network © Regional Municipality of Durham. Other Sources: Town of Ajax, 2026

### MAP 23


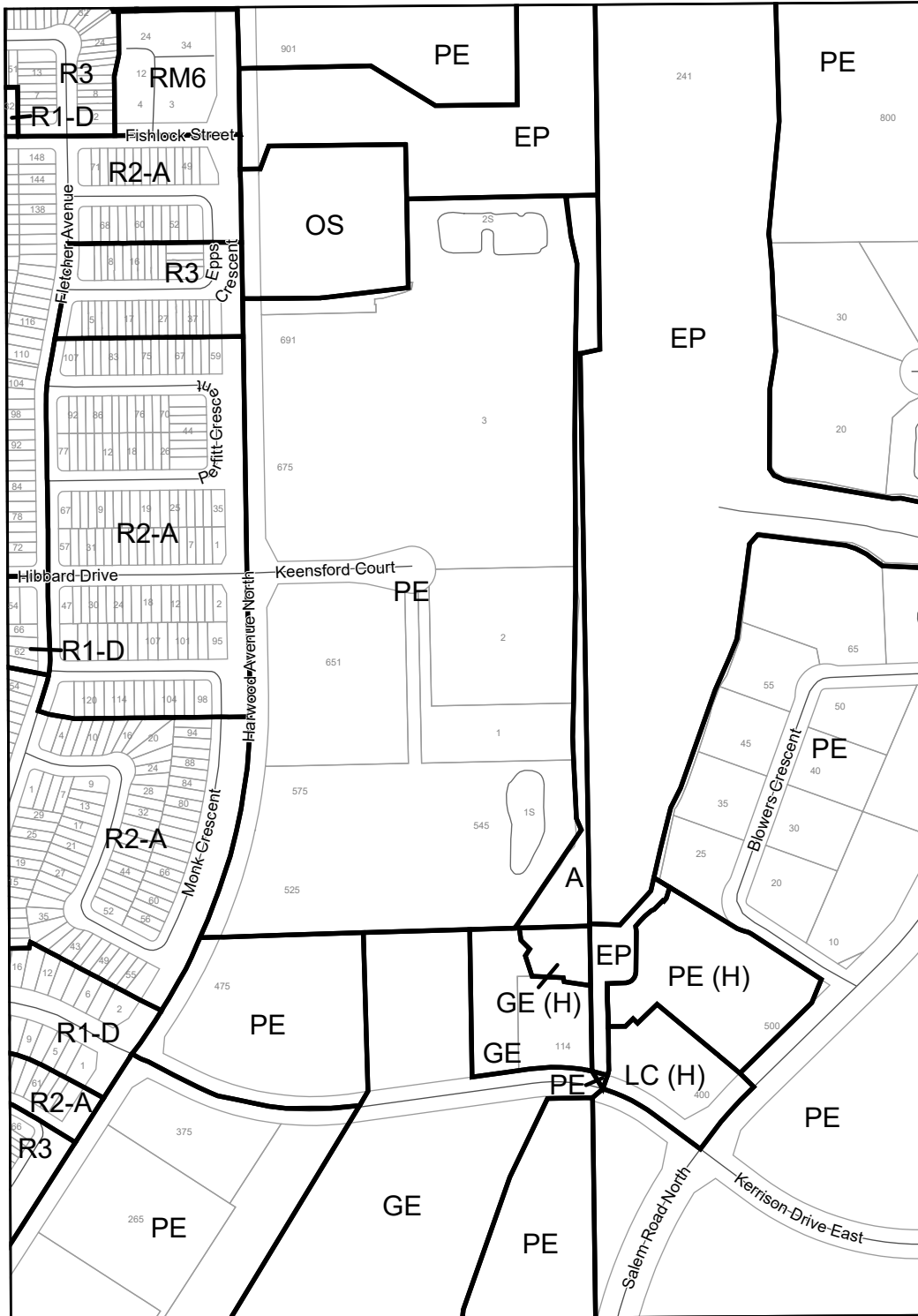
1	2	3	4	5	6
7	8	9	10	11	12
13	14	15	16	17	18
19	20	21	22	23	24
25	26	27	28	29	30
31	32	33	34	35	36
37	38	39	40	41	42
43	44	45	46	47	48
49	50	51	52	53	54
55	56	57	58	59	60
61	62	63	64	65	66



Sources: Ownership Parcels © Terant Enterprises Inc., and its suppliers. All rights reserved. Not a Plan of Survey. Assessment Parcels © MPAC. Single Line Road Network © Regional Municipality of Durham. Other Sources: Town of Ajax, 2026

**MAP 24**

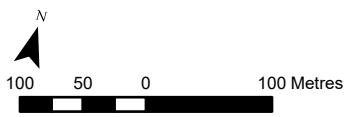
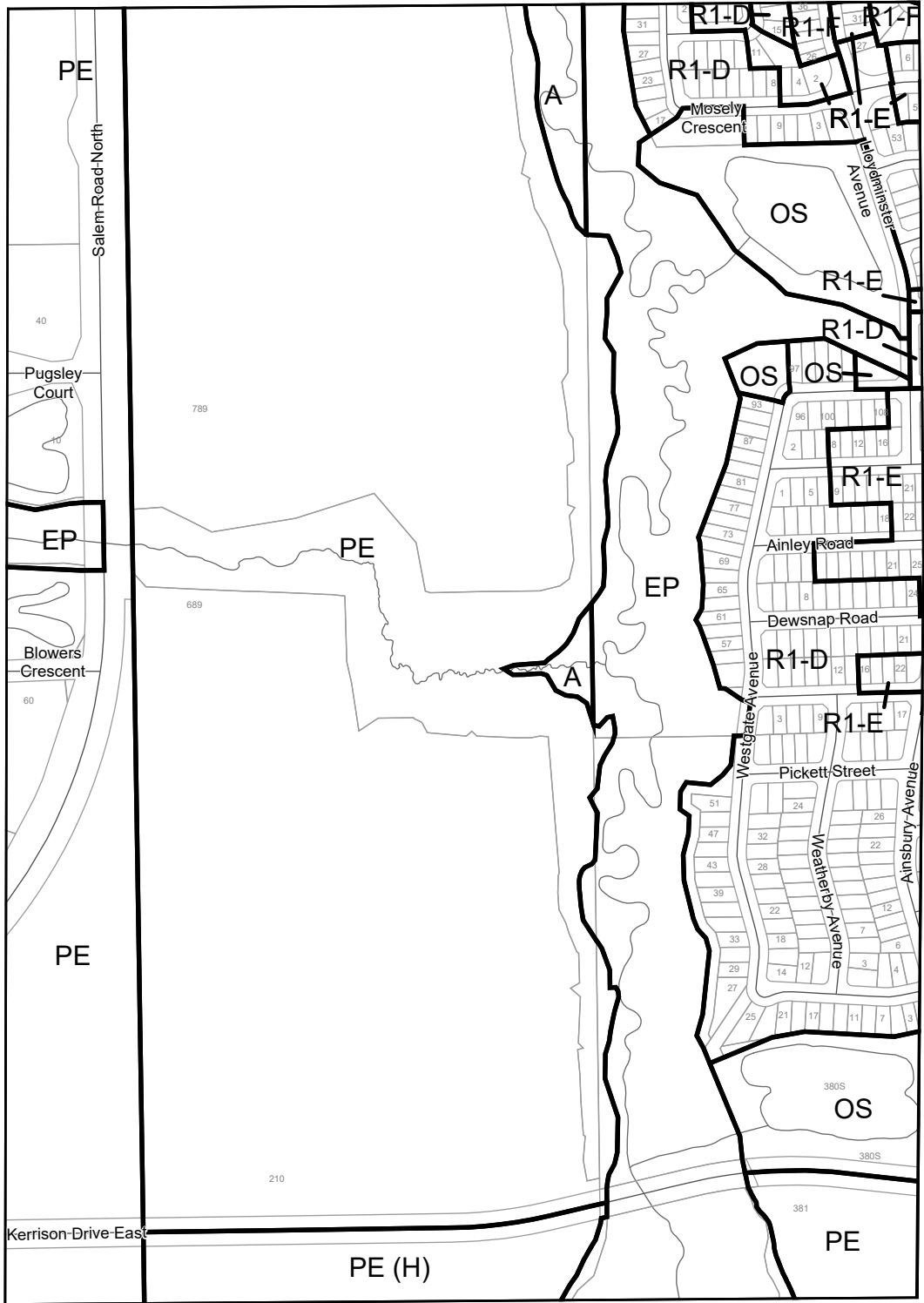
1	2	3	4	5	6
7	8	9	10	11	12
13	14	15	16	17	18
19	20	21	22	23	24
25	26	27	28	29	30
31	32	33	34	35	36
37	38	39	40	41	42
43	44	45	46	47	48
49	50	51	52	53	54
55	56	57	58	59	60
61	62	63	64	65	66
67	68	69	70	71	72
73	74	75	76	77	78
79	80	81	82	83	84
85	86	87	88	89	90
91	92	93	94	95	96
97	98	99	100	101	102



Sources: Ownership Parcels © Terant Enterprises Inc., and its suppliers. All rights reserved. Not a Plan of Survey. Assessment Parcels © MPAC. Single Line Road Network © Regional Municipality of Durham. Other Sources: Town of Ajax, 2026

**MAP 25**


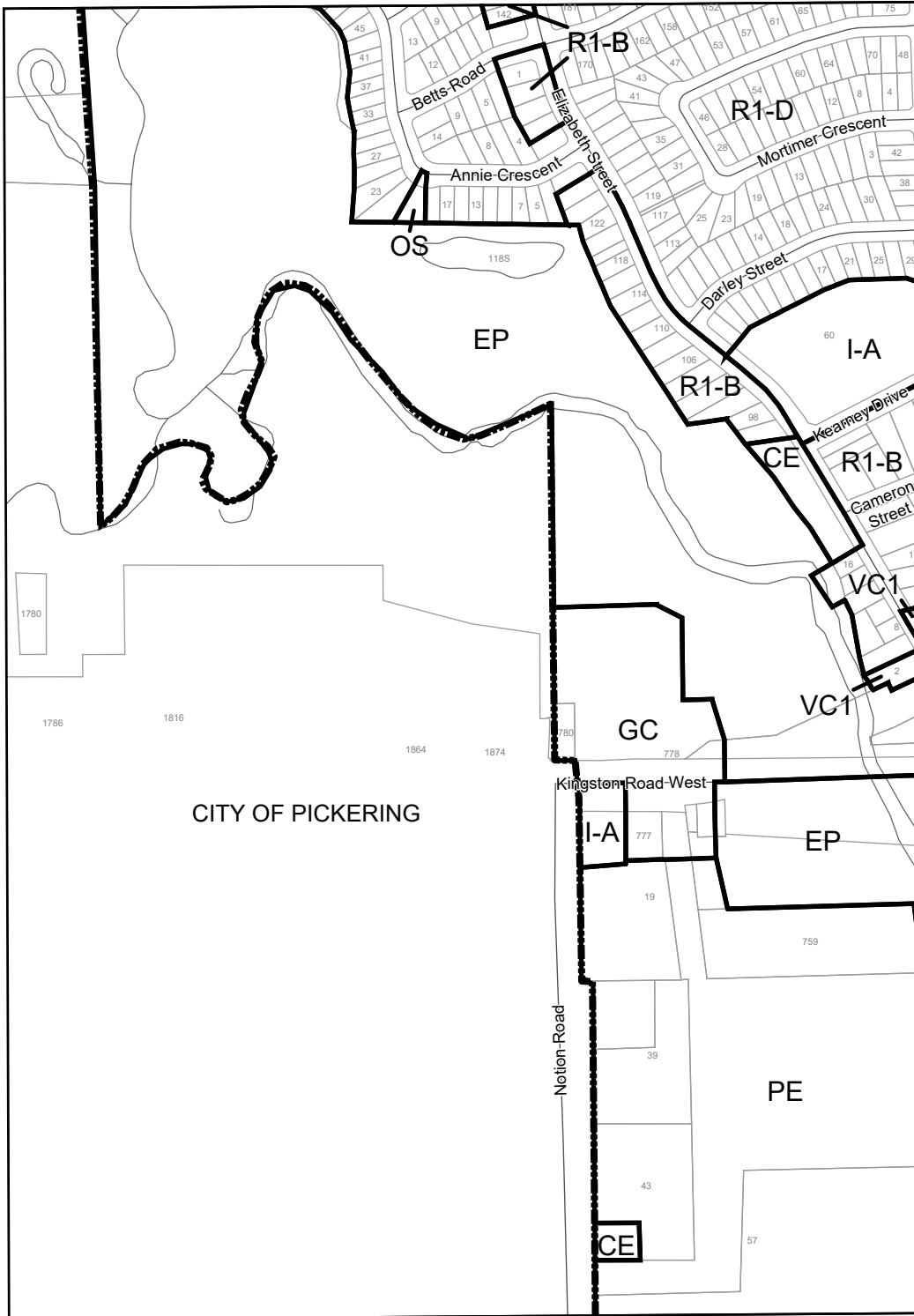
1	2	3	4	5	6
7	8	9	10	11	12
13	14	15	16	17	18
19	20	21	22	23	24
25	26	27	28	29	30
31	32	33	34	35	36
37	38	39	40	41	42
43	44	45	46	47	48
49	50	51	52	53	54
55	56	57	58	59	60
61	62	63	64	65	66
67	68	69	70	71	72
73	74	75	76	77	78
79	80	81	82	83	84
85	86	87	88	89	90
91	92	93	94	95	96
97	98	99	100	101	102



Sources: Ownership Parcels © Teranet Enterprises Inc., and its suppliers. All rights reserved. Not a Plan of Survey. Assessment Parcels © MPAC. Single Line Road Network © Regional Municipality of Durham. Other Sources: Town of Ajax, 2026

**MAP 26**


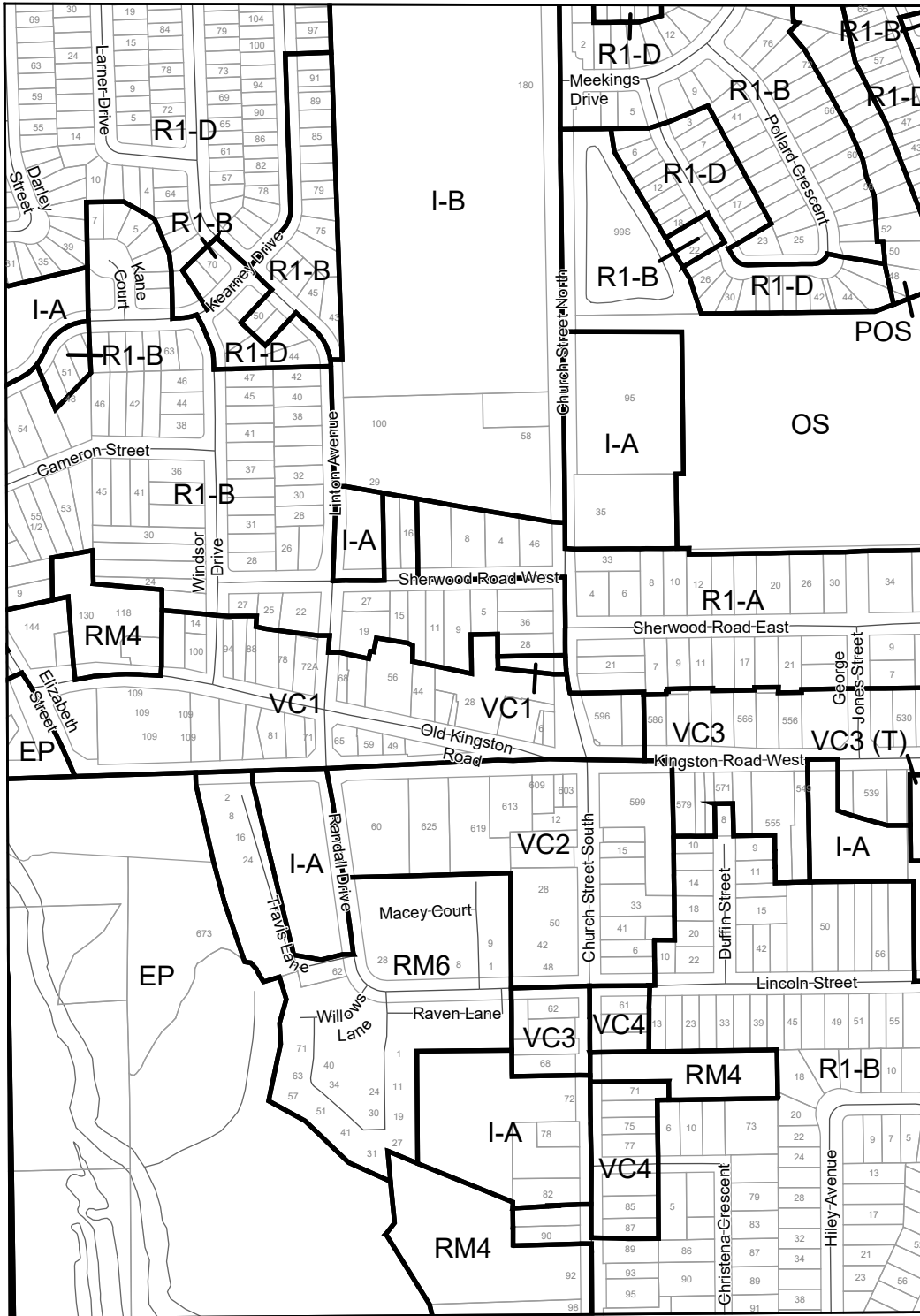
1	2	3	4	5	6		
7	8	9	10	11	12		
13	14	15	16	17	18	19	59
20	21	22	23	24	25	26	
27	28	29	30	31	32	33	60
34	35	36	37	38	39	40	61
41	42	43	44	45	46		62
47	48	49	50	51	52		63
53	54	55	56	57	58		64



Sources: Ownership Parcels © Teranet Enterprises Inc., and its suppliers. All rights reserved. Not a Plan of Survey. Assessment Parcels © MPAC. Single Line Road Network © Regional Municipality of Durham. Other Sources: Town of Ajax, 2026

### MAP 27


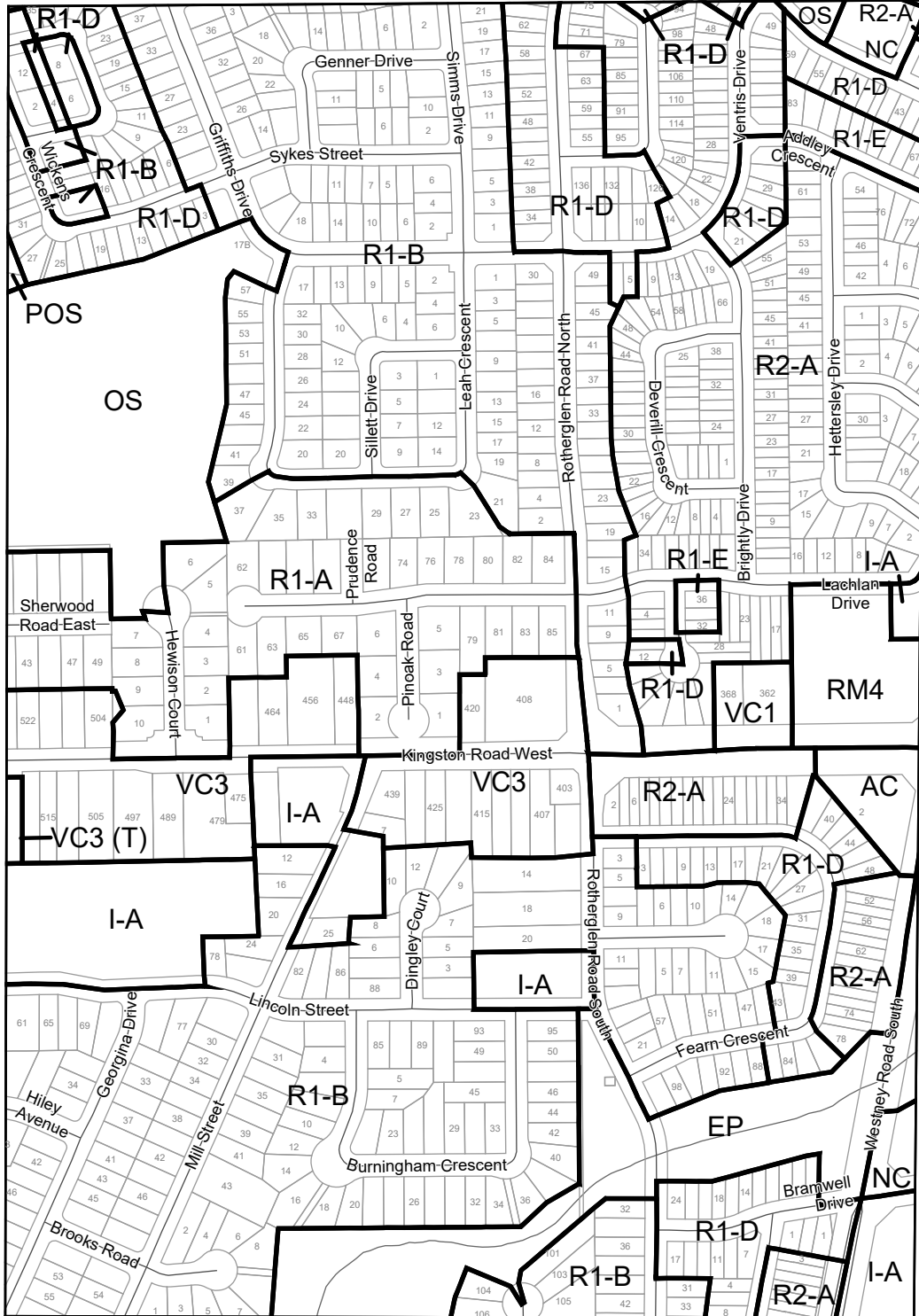
1	2	3	4	5	6
7	8	9	10	11	12
13	14	15	16	17	18
19	20	21	22	23	24
25	26	27	28	29	30
31	32	33	34	35	36
37	38	39	40	41	42
43	44	45	46	47	48
49	50	51	52	53	54
55	56	57	58	59	60
61	62	63	64	65	66



Sources: Ownership Parcels © Teranet Enterprises Inc., and its suppliers. All rights reserved. Not a Plan of Survey. Assessment Parcels © MPAC. Single Line Road Network © Regional Municipality of Durham. Other Sources: Town of Ajax, 2026

### MAP 28


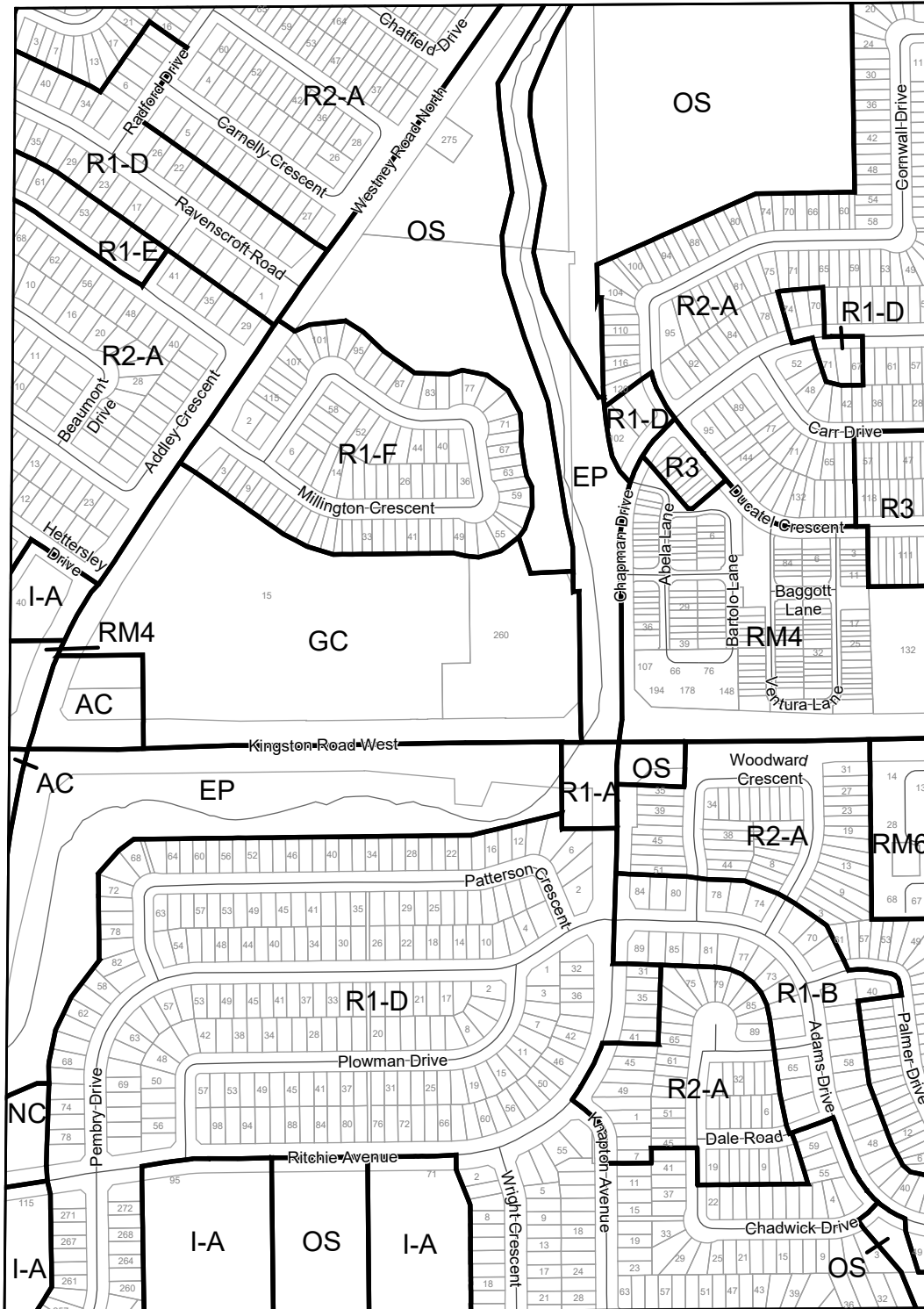
1	2	3	4	5	6
7	8	9	10	11	12
13	14	15	16	17	18
19	20	21	22	23	24
25	26	27	28	29	30
31	32	33	34	35	36
37	38	39	40	41	42
43	44	45	46	47	48
49	50	51	52	53	54
55	56	57	58	59	60
61	62	63	64	65	66



Sources: Ownership Parcels © Terant Enterprises Inc., and its suppliers. All rights reserved. Not a Plan of Survey. Assessment Parcels © MPAC. Single Line Road Network © Regional Municipality of Durham. Other Sources: Town of Ajax, 2026

**MAP 29**


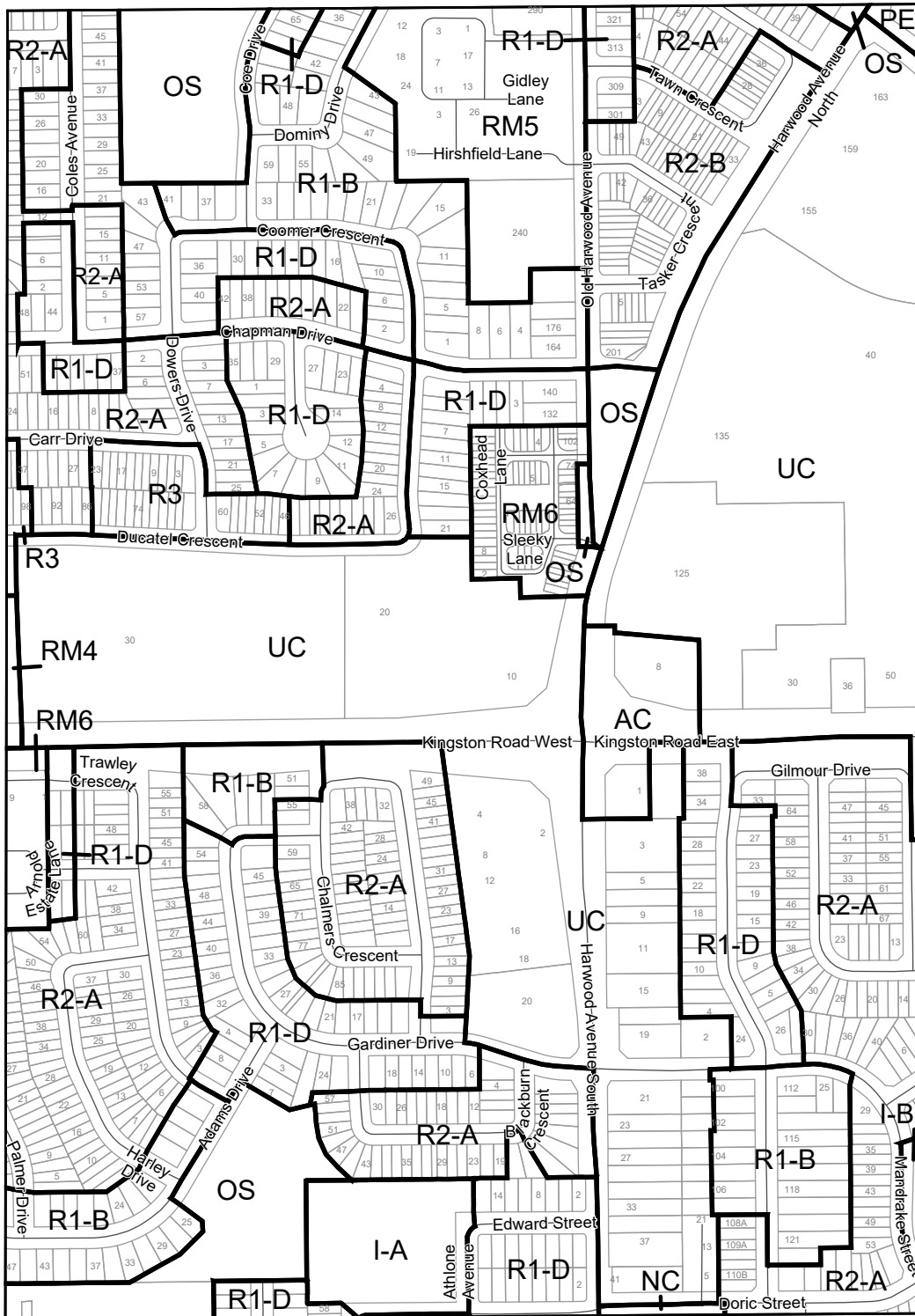
1	2	3	4	5	6
7	8	9	10	11	12
13	14	15	16	17	18
19	20	21	22	23	24
25	26	27	28	29	30
31	32	33	34	35	36
37	38	39	40	41	42
43	44	45	46	47	48
49	50	51	52	53	54
55	56	57	58	59	60
61	62	63	64	65	66



Sources: Ownership Parcels © Teranet Enterprises Inc., and its suppliers. All rights reserved. Not a Plan of Survey. Assessment Parcels © MPAC. Single Line Road Network © Regional Municipality of Durham. Other Sources: Town of Ajax, 2026

### MAP 30

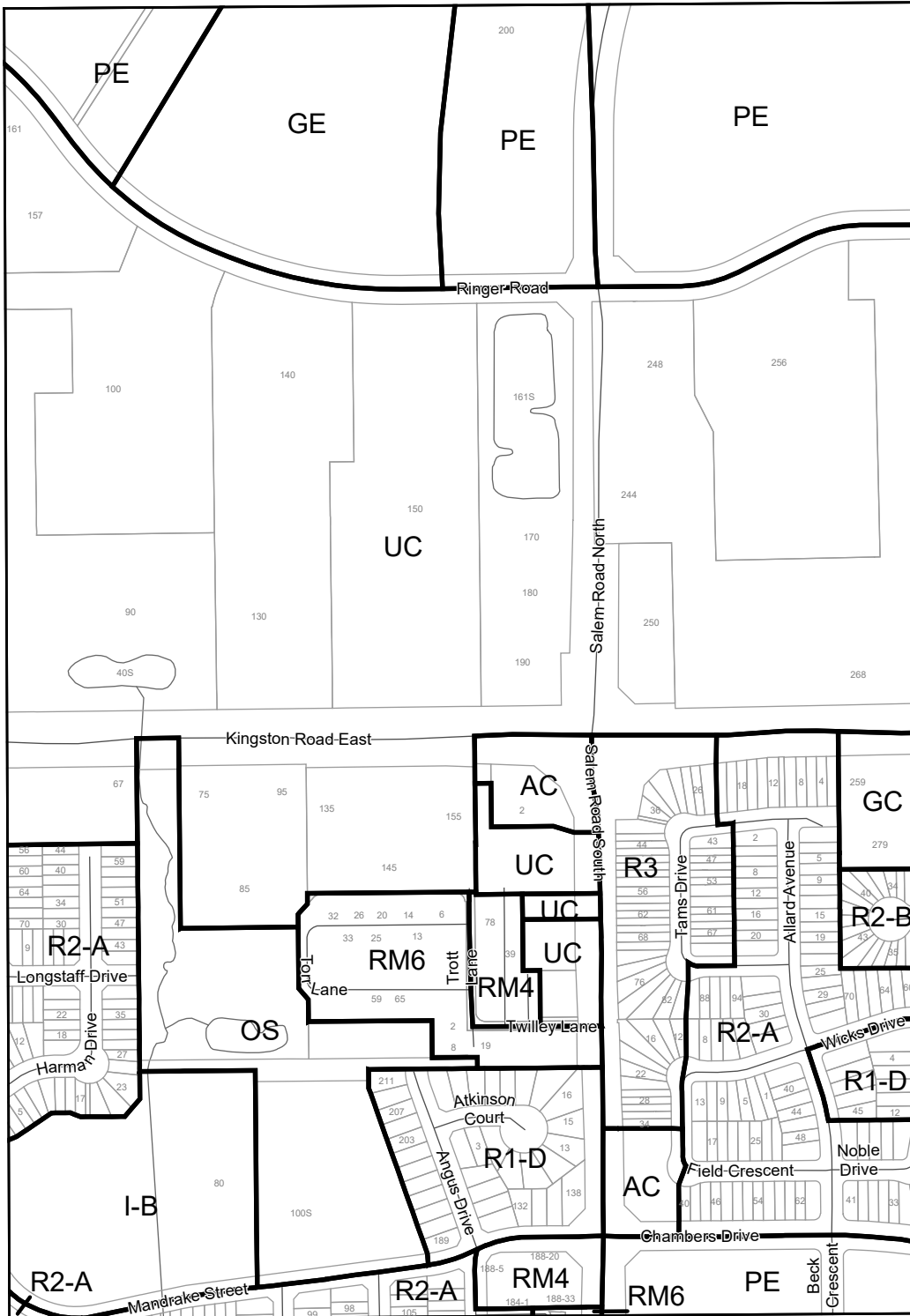
1	2	3	4	5	6
7	8	9	10	11	12
13	14	15	16	17	18
19	20	21	22	23	24
25	26	27	28	29	30
31	32	33	34	35	36
37	38	39	40	41	42
43	44	45	46	47	48
49	50	51	52	53	54
55	56	57	58	59	60
61	62	63	64	65	66



Sources: Ownership Parcels © Terant Enterprises Inc., and its suppliers. All rights reserved. Not a Plan of Survey. Assessment Parcels © MPAC. Single Line Road Network © Regional Municipality of Durham. Other Sources: Town of Ajax, 2026

**MAP 31**


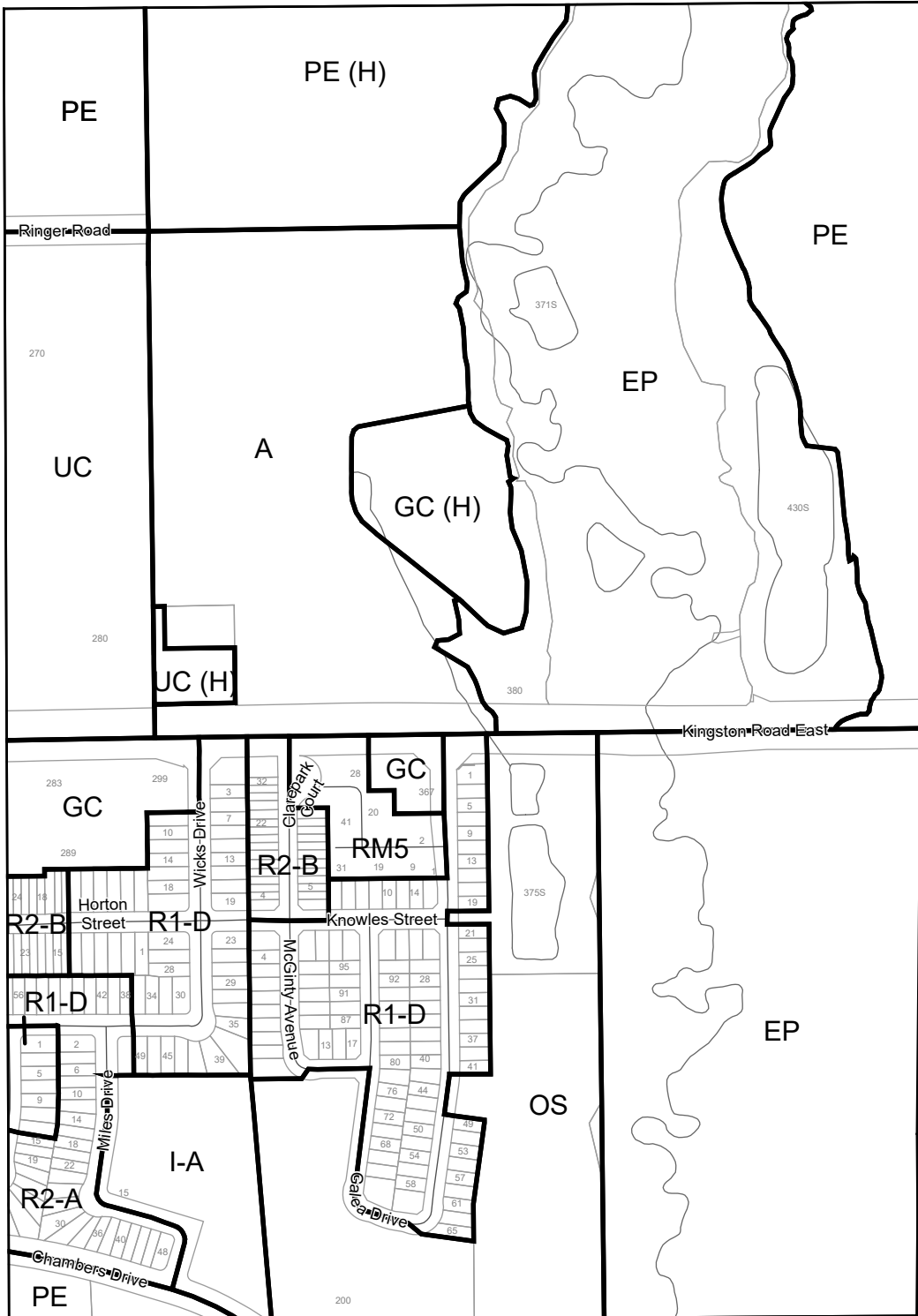
1	2	3	4	5	6
7	8	9	10	11	12
13	14	15	16	17	18
19	20	21	22	23	24
25	26	27	28	29	30
31	32	33	34	35	36
37	38	39	40	41	42
43	44	45	46	47	48
49	50	51	52	53	54
55	56	57	58	59	60
61	62	63	64		



Sources: Ownership Parcels © Teranet Enterprises Inc., and its suppliers. All rights reserved. Not a Plan of Survey. Assessment Parcels © MPAC. Single Line Road Network © Regional Municipality of Durham. Other Sources: Town of Ajax, 2026

**MAP 32**


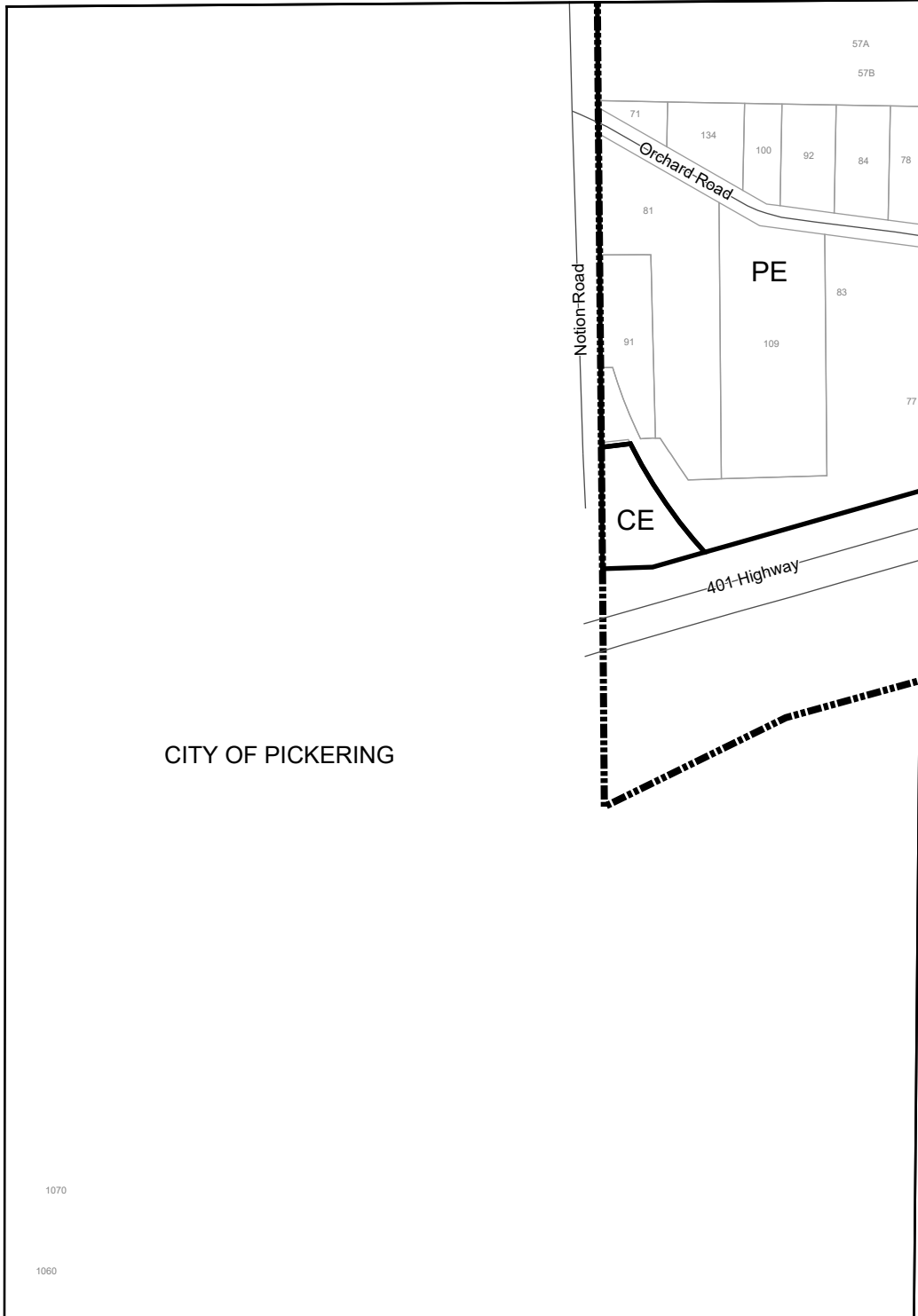
1	2	3	4	5	6
7	8	9	10	11	12
13	14	15	16	17	18
19	20	21	22	23	24
25	26	27	28	29	30
31	32	33	34	35	36
37	38	39	40	41	42
43	44	45	46	47	48
49	50	51	52	53	54
55	56	57	58	59	60
61	62	63	64	65	66



Sources: Ownership Parcels © Teranet Enterprises Inc., and its suppliers. All rights reserved. Not a Plan of Survey. Assessment Parcels © MPAC. Single Line Road Network © Regional Municipality of Durham. Other Sources: Town of Ajax, 2026

### MAP 33

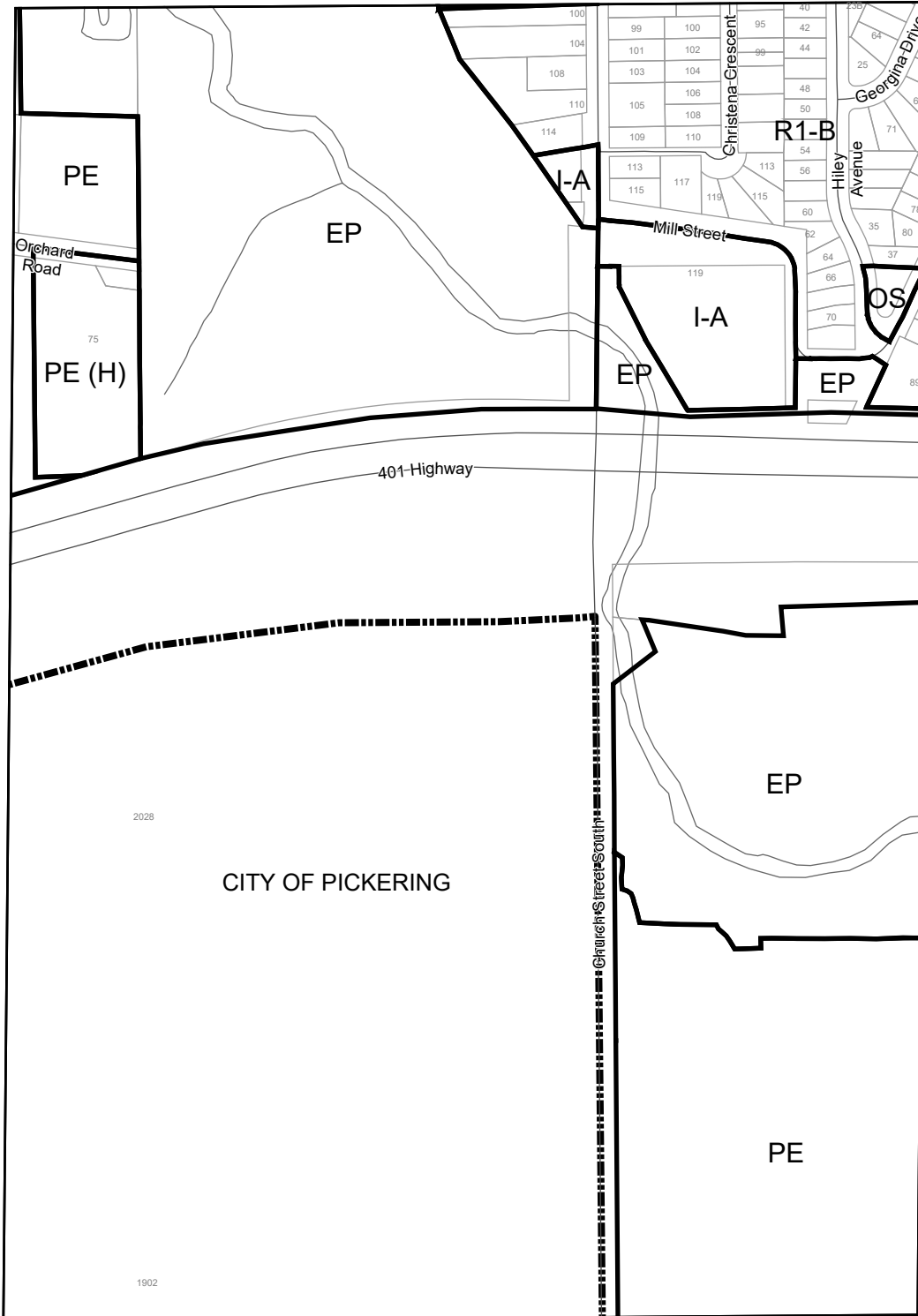
1	2	3	4	5	6
7	8	9	10	11	12
13	14	15	16	17	18
19	20	21	22	23	24
25	26	27	28	29	30
31	32	33	34	35	36
37	38	39	40	41	42
43	44	45	46	47	48
49	50	51	52	53	54
55	56	57	58	59	60
61	62	63	64	65	66



Sources: Ownership Parcels © Teranet Enterprises Inc., and its suppliers. All rights reserved. Not a Plan of Survey. Assessment Parcels © MPAC. Single Line Road Network © Regional Municipality of Durham. Other Sources: Town of Ajax, 2026

### MAP 34


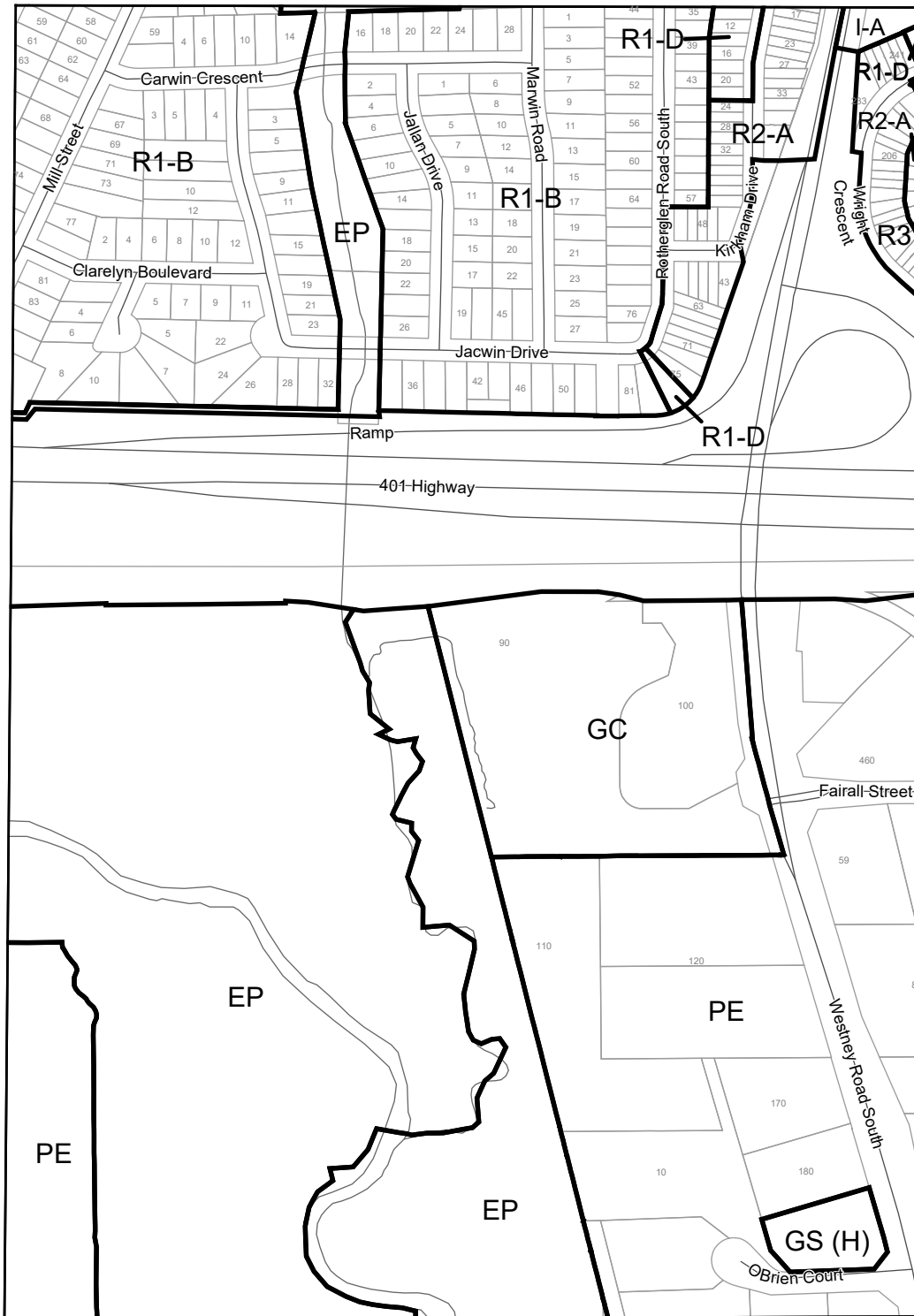
1	2	3	4	5	6
7	8	9	10	11	12
13	14	15	16	17	18
19	20	21	22	23	24
25	26	27	28	29	30
31	32	33	34	35	36
37	38	39	40	41	42
43	44	45	46	47	48
49	50	51	52	53	54
55	56	57	58	59	60
61	62	63	64	65	66



Sources: Ownership Parcels © Teranet Enterprises Inc., and its suppliers. All rights reserved. Not a Plan of Survey. Assessment Parcels © MPAC. Single Line Road Network © Regional Municipality of Durham. Other Sources: Town of Ajax, 2026

**MAP 35**


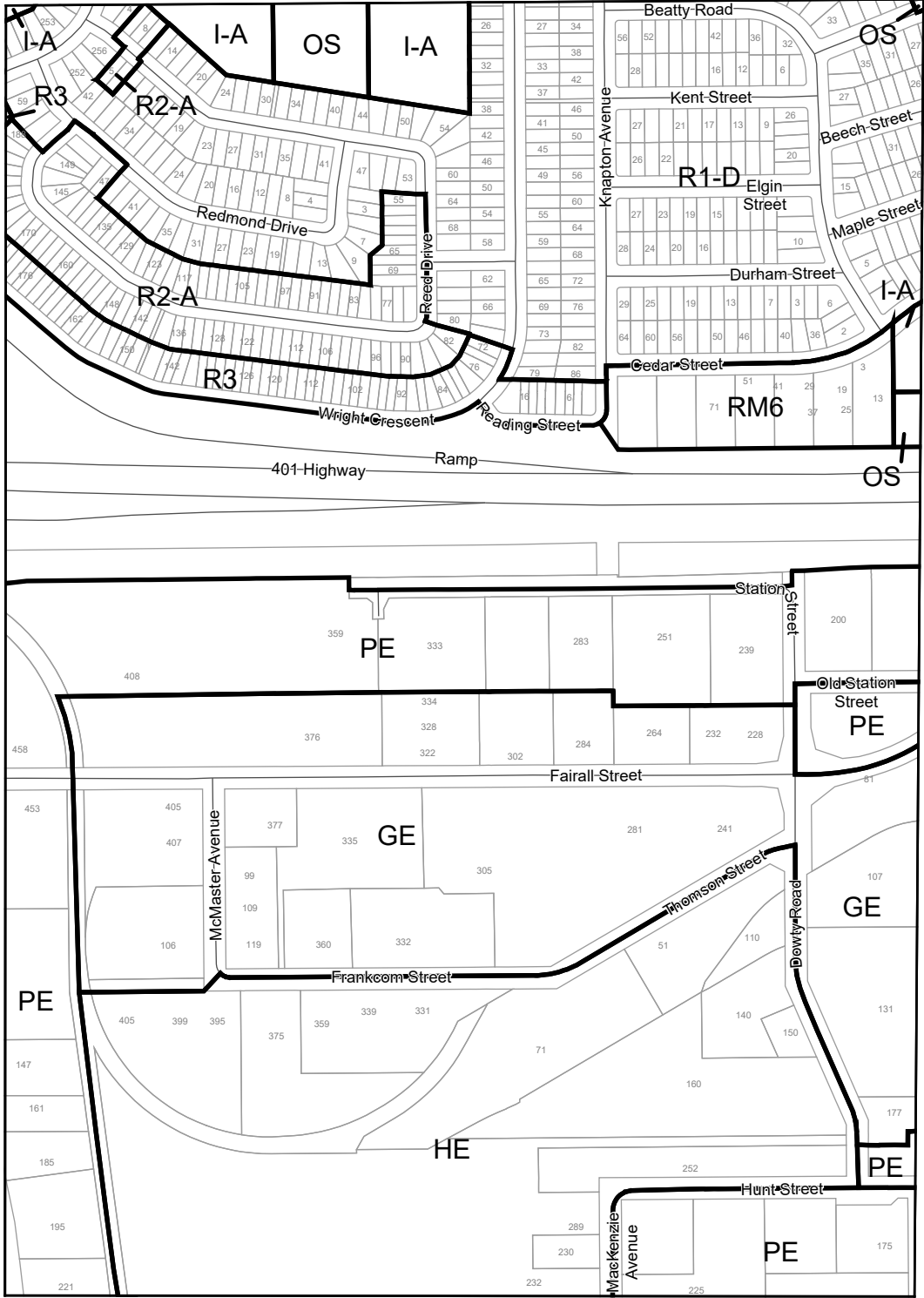
1	2	3	4	5	6
7	8	9	10	11	12
13	14	15	16	17	18
19	20	21	22	23	24
25	26	27	28	29	30
31	32	33	34	35	36
37	38	39	40	41	42
43	44	45	46	47	48
49	50	51	52	53	54
55	56	57	58	59	60
61	62	63	64	65	66
67	68	69	70	71	72
73	74	75	76	77	78
79	80	81	82	83	84
85	86	87	88	89	90
91	92	93	94	95	96
97	98	99	100	101	102



Sources: Ownership Parcels © Teranet Enterprises Inc., and its suppliers. All rights reserved. Not a Plan of Survey. Assessment Parcels © MPAC. Single Line Road Network © Regional Municipality of Durham. Other Sources: Town of Ajax, 2026

### MAP 36


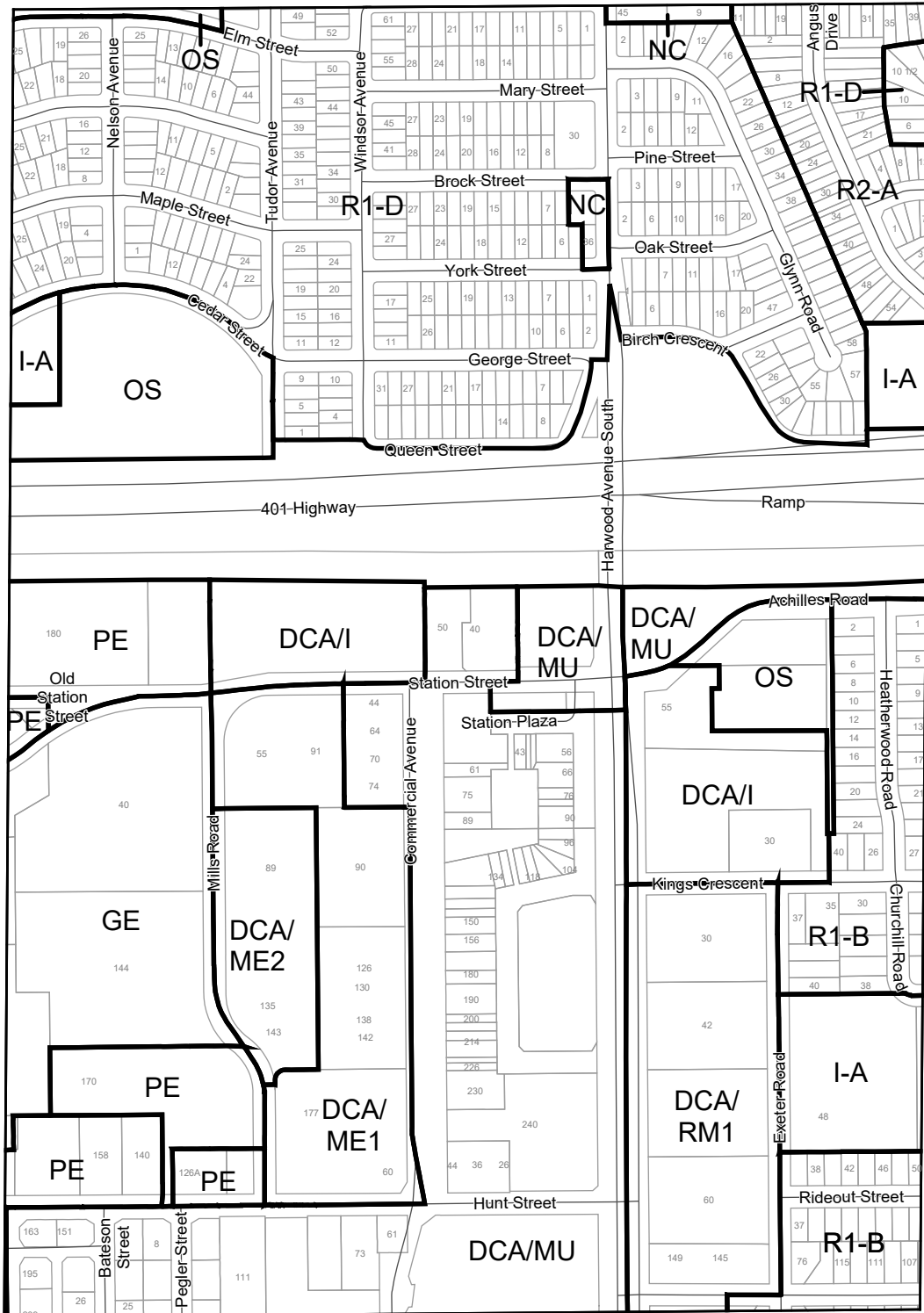
1	2	3	4	5	6
7	8	9	10	11	12
13	14	15	16	17	18
19	20	21	22	23	24
25	26	27	28	29	30
31	32	33	34	35	36
37	38	39	40	41	42
43	44	45	46	47	48
49	50	51	52	53	54
55	56	57	58	59	60
61	62	63	64	65	66
67	68	69	70	71	72
73	74	75	76	77	78
79	80	81	82	83	84
85	86	87	88	89	90
91	92	93	94	95	96
97	98	99	100	101	102
103	104	105	106	107	108
109	110	111	112	113	114
115	116	117	118	119	120
121	122	123	124	125	126
127	128	129	130	131	132
133	134	135	136	137	138
139	140	141	142	143	144
145	146	147	148	149	150
151	152	153	154	155	156
157	158	159	160	161	162
163	164	165	166	167	168
169	170	171	172	173	174
175	176	177	178	179	180
181	182	183	184	185	186
187	188	189	190	191	192
193	194	195	196	197	198
199	200	201	202	203	204
205	206	207	208	209	210
211	212	213	214	215	216
217	218	219	220	221	222
223	224	225	226	227	228
229	230	231	232	233	234
235	236	237	238	239	240
241	242	243	244	245	246
247	248	249	250	251	252
253	254	255	256	257	258
259	260	261	262	263	264
265	266	267	268	269	270
271	272	273	274	275	276
277	278	279	280	281	282
283	284	285	286	287	288
289	290	291	292	293	294
295	296	297	298	299	300



Sources: Ownership Parcels © Terant Enterprises Inc., and its suppliers. All rights reserved. Not a Plan of Survey. Assessment Parcels © MPAC. Single Line Road Network © Regional Municipality of Durham. Other Sources: Town of Ajax, 2026

**MAP 37**


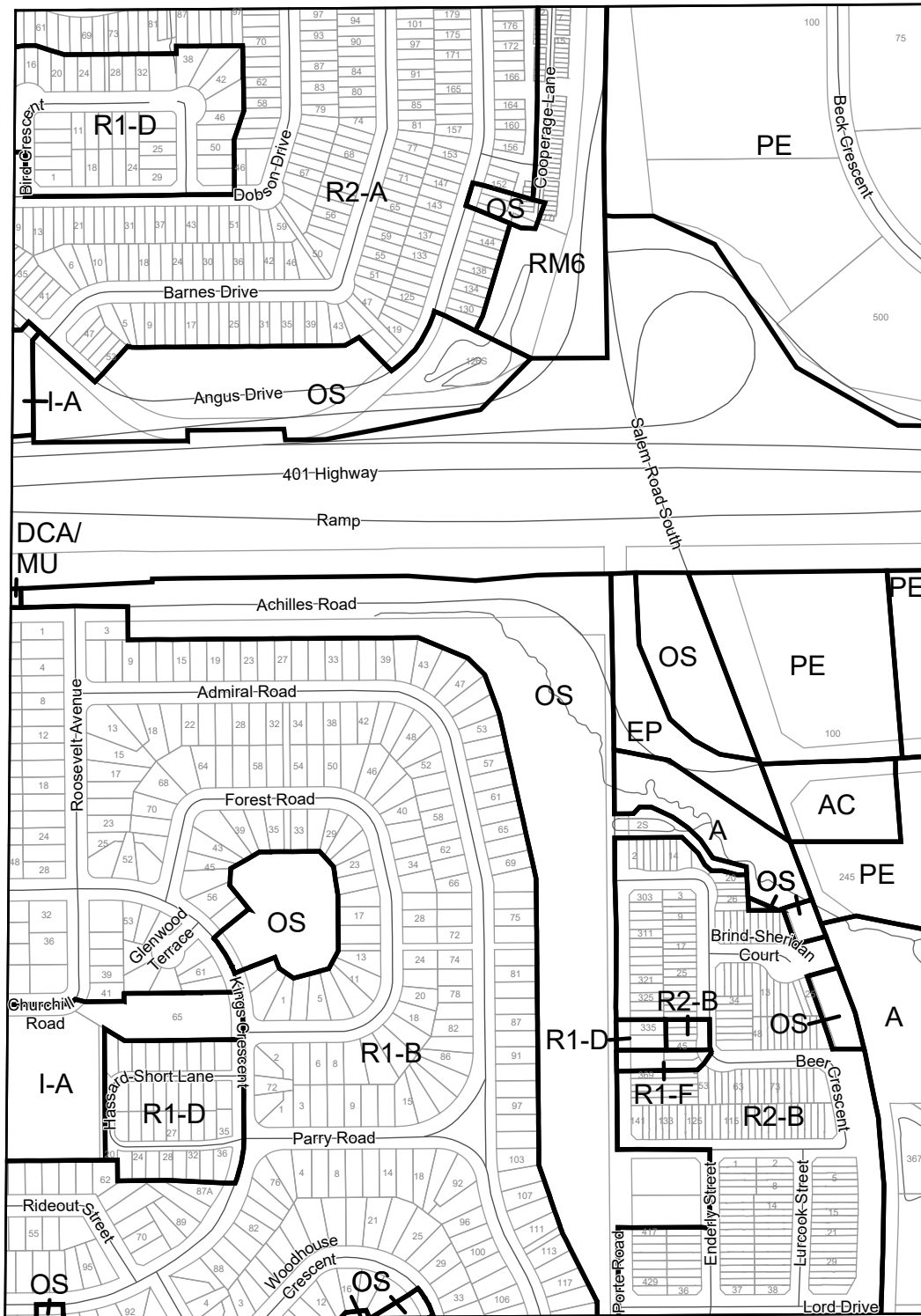
1	2	3	4	5	6
7	8	9	10	11	12
13	14	15	16	17	18
19	20	21	22	23	24
25	26	27	28	29	30
31	32	33	34	35	36
37	38	39	40	41	42
43	44	45	46	47	48
49	50	51	52	53	54
55	56	57	58	59	60
61	62	63	64	65	66



Sources: Ownership Parcels © Terant Enterprises Inc., and its suppliers. All rights reserved. Not a Plan of Survey. Assessment Parcels © MPAC. Single Line Road Network © Regional Municipality of Durham. Other Sources: Town of Ajax, 2026

### MAP 38

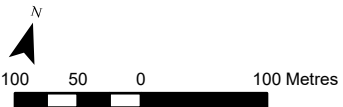
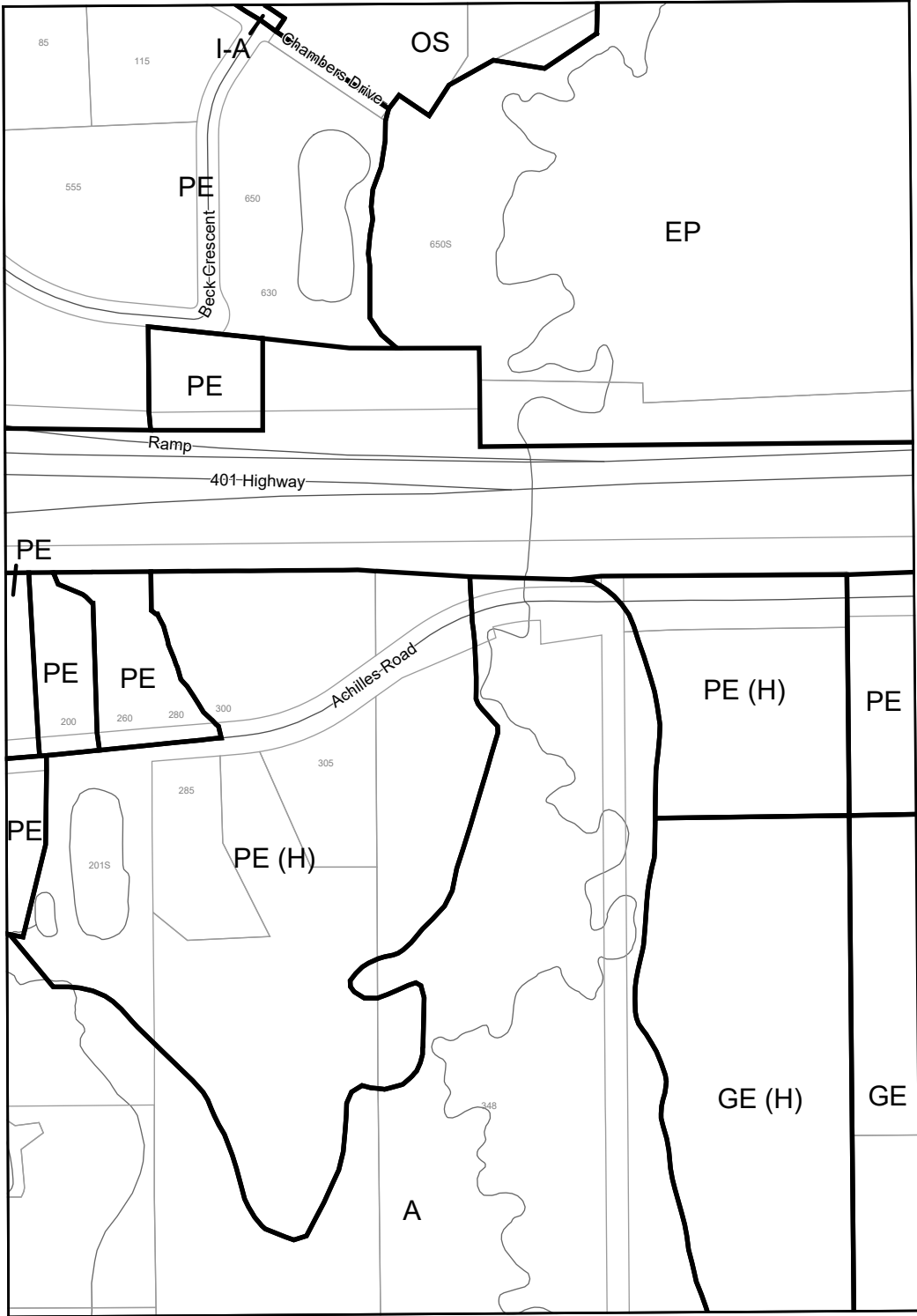
1	2	3	4	5	6
7	8	9	10	11	12
13	14	15	16	17	18
19	20	21	22	23	24
25	26	27	28	29	30
31	32	33	34	35	36
37	38	39	40	41	42
43	44	45	46	47	48
49	50	51	52	53	54
55	56	57	58	59	60
61	62	63	64	65	66



Sources: Ownership Parcels © Terant Enterprises Inc., and its suppliers. All rights reserved. Not a Plan of Survey. Assessment Parcels © MPAC. Single Line Road Network © Regional Municipality of Durham. Other Sources: Town of Ajax, 2026

### MAP 39

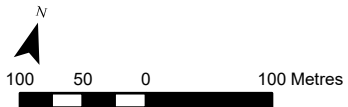
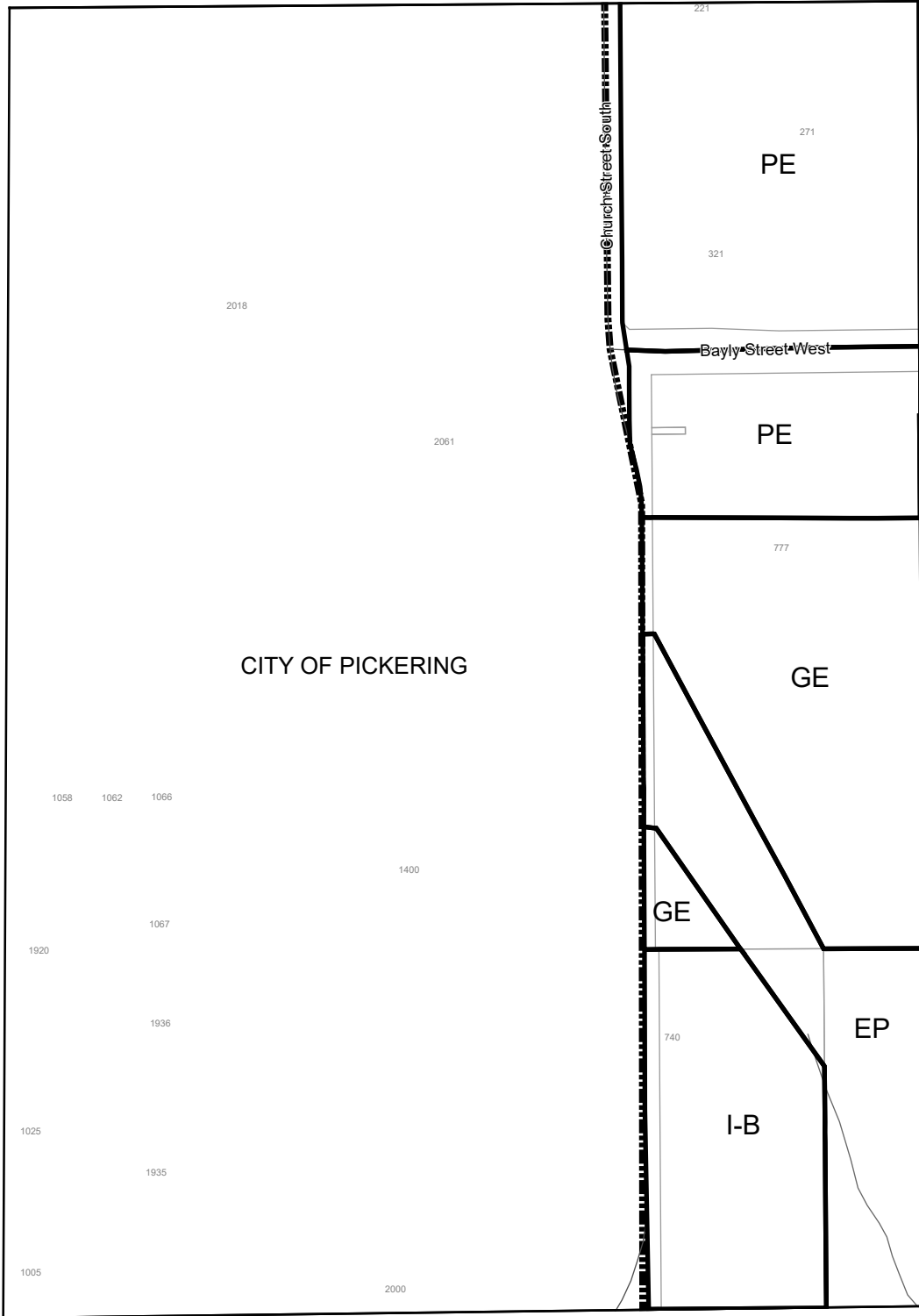
1	2	3	4	5	6
7	8	9	10	11	12
13	14	15	16	17	18
19	20	21	22	23	24
25	26	27	28	29	30
31	32	33	34	35	36
37	38	39	40	41	42
43	44	45	46	47	48
49	50	51	52	53	54
55	56	57	58	59	60
61	62	63	64	65	66



Sources: Ownership Parcels © Teranet Enterprises Inc., and its suppliers. All rights reserved. Not a Plan of Survey. Assessment Parcels © MPAC. Single Line Road Network © Regional Municipality of Durham. Other Sources: Town of Ajax, 2026

**MAP 40**


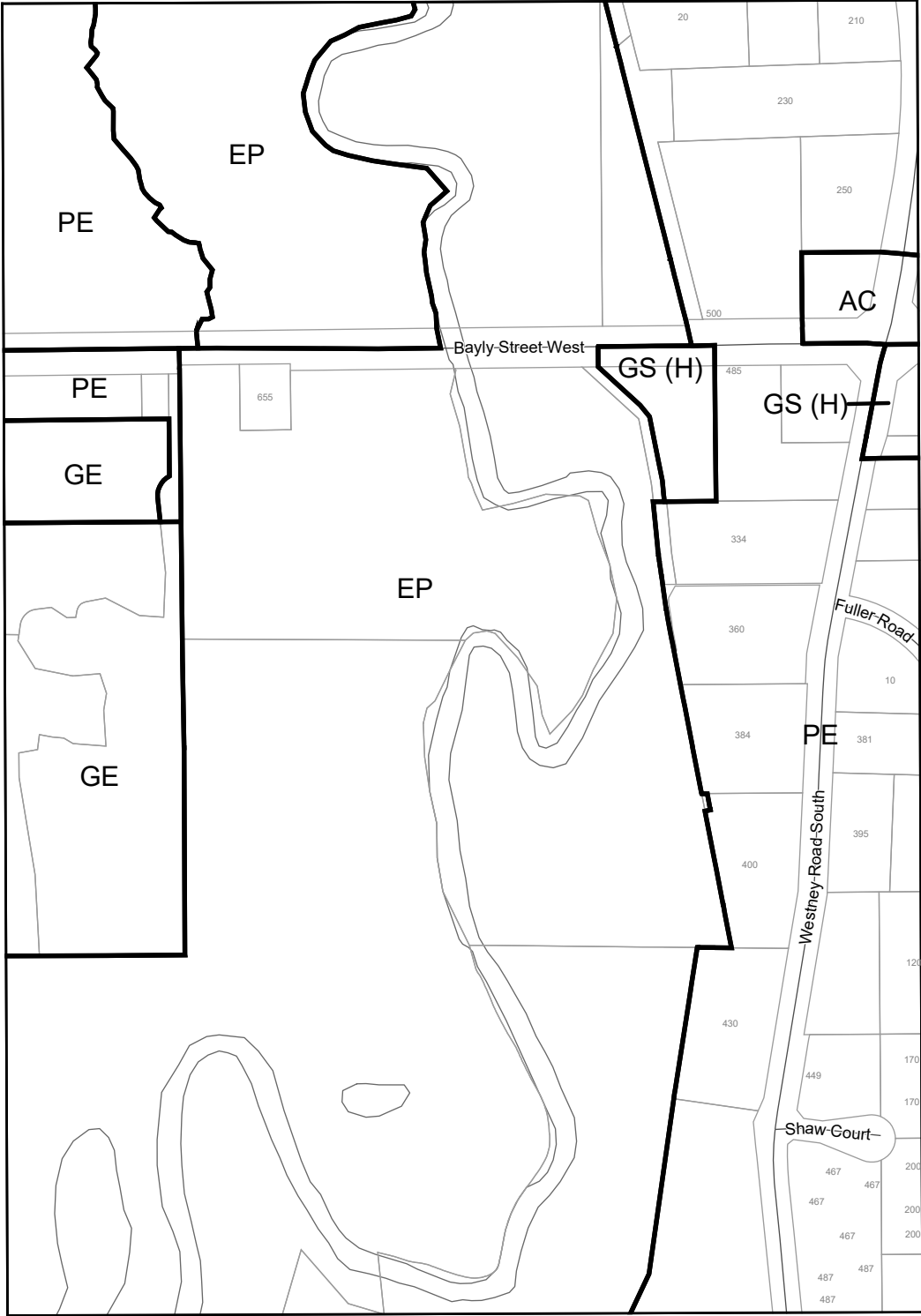
1	2	3	4	5	6
7	8	9	10	11	12
13	14	15	16	17	18
19	20	21	22	23	24
25	26	27	28	29	30
31	32	33	34	35	36
37	38	39	40	41	42
43	44	45	46	47	48
49	50	51	52	53	54
55	56	57	58	59	60
61	62	63	64	65	66



Sources: Ownership Parcels © Teranet Enterprises Inc., and its suppliers. All rights reserved. Not a Plan of Survey. Assessment Parcels © MPAC. Single Line Road Network © Regional Municipality of Durham. Other Sources: Town of Ajax, 2026

### MAP 41


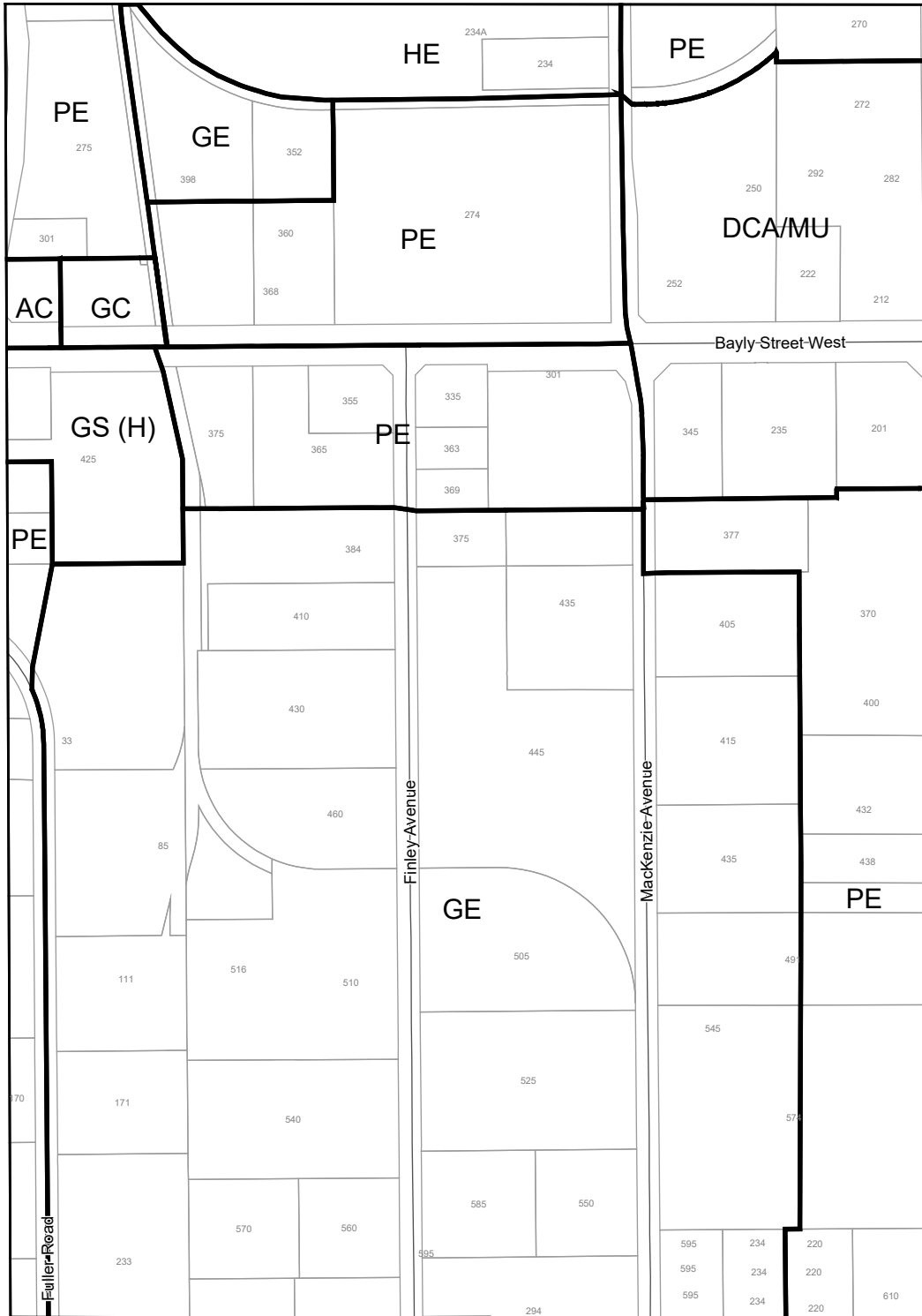
1	2	3	4	5	6
7	8	9	10	11	12
13	14	15	16	17	18
19	20	21	22	23	24
25	26	27	28	29	30
31	32	33	34	35	36
37	38	39	40	41	42
43	44	45	46	47	48
49	50	51	52	53	54
55	56	57	58	59	60
61	62	63	64	65	66



Sources: Ownership Parcels © Teranet Enterprises Inc., and its suppliers. All rights reserved. Not a Plan of Survey. Assessment Parcels © MPAC. Single Line Road Network © Regional Municipality of Durham. Other Sources: Town of Ajax, 2026

**MAP 42**


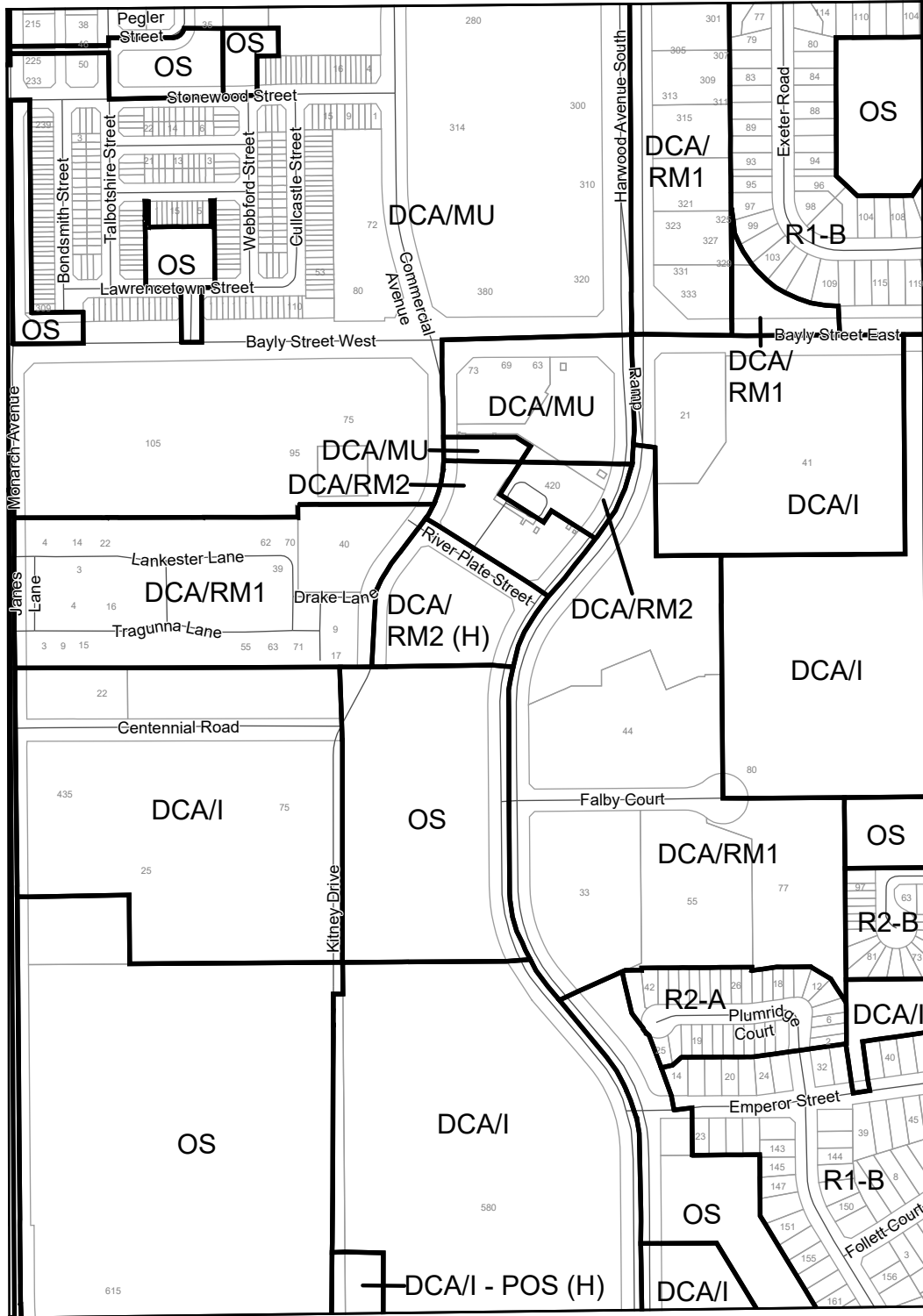
1	2	3	4	5	6
7	8	9	10	11	12
13	14	15	16	17	18
19	20	21	22	23	24
25	26	27	28	29	30
31	32	33	34	35	36
37	38	39	40	41	42
43	44	45	46	47	48
49	50	51	52	53	54
55	56	57	58	59	60
61	62	63	64	65	66



Sources: Ownership Parcels © Teranet Enterprises Inc., and its suppliers. All rights reserved. Not a Plan of Survey. Assessment Parcels © MPAC. Single Line Road Network © Regional Municipality of Durham. Other Sources: Town of Ajax, 2026

### MAP 43

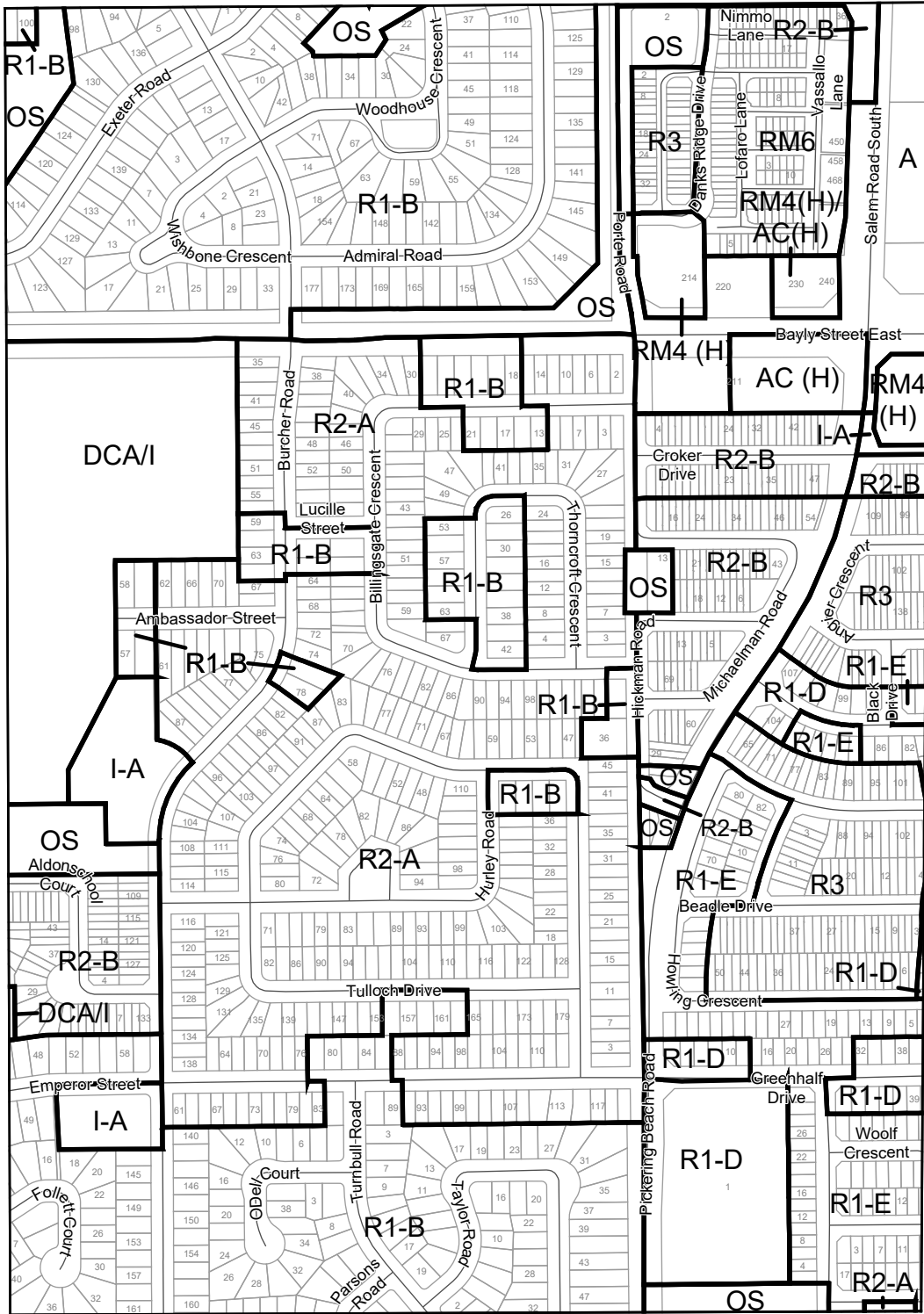
1	2	3	4	5	6
7	8	9	10	11	12
13	14	15	16	17	18
19	20	21	22	23	24
25	26	27	28	29	30
31	32	33	34	35	36
37	38	39	40	41	42
43	44	45	46	47	48
49	50	51	52	53	54
55	56	57	58	59	60
61	62	63	64	65	66



Sources: Ownership Parcels © Teranet Enterprises Inc., and its suppliers. All rights reserved. Not a Plan of Survey. Assessment Parcels © MPAC. Single Line Road Network © Regional Municipality of Durham. Other Sources: Town of Ajax, 2026

**MAP 44**


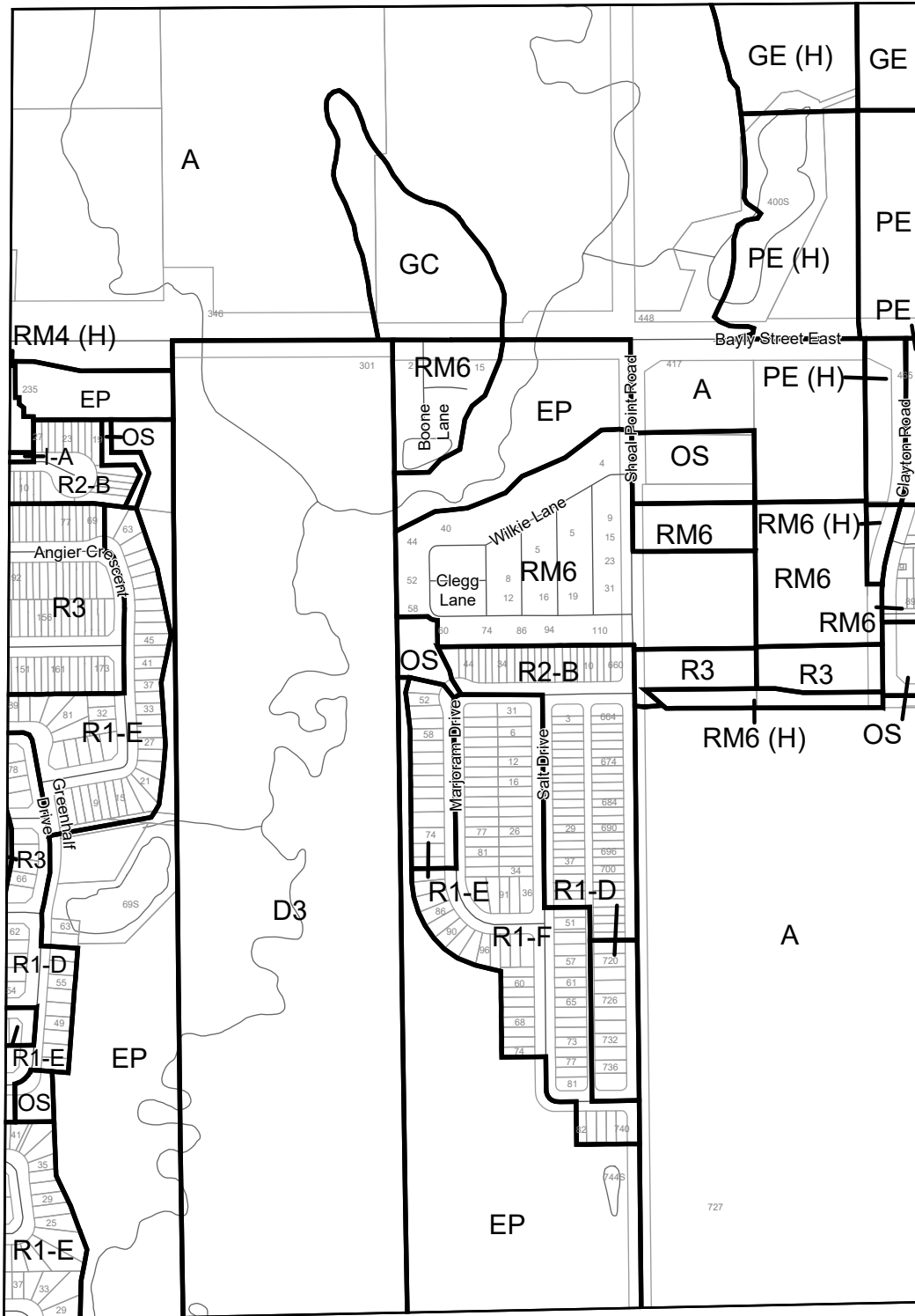
1	2	3	4	5	6		
7	8	9	10	11	12		
13	14	15	16	17	18	19	59
20	21	22	23	24	25	26	60
27	28	29	30	31	32	33	61
34	35	36	37	38	39	40	62
41	42	43	44	45	46	63	64
47	48	49	50	51	52	63	64
53	54	55	56	57	58	63	64



Sources: Ownership Parcels © Terant Enterprises Inc., and its suppliers. All rights reserved. Not a Plan of Survey. Assessment Parcels © MPAC. Single Line Road Network © Regional Municipality of Durham. Other Sources: Town of Ajax, 2026

**MAP 45**


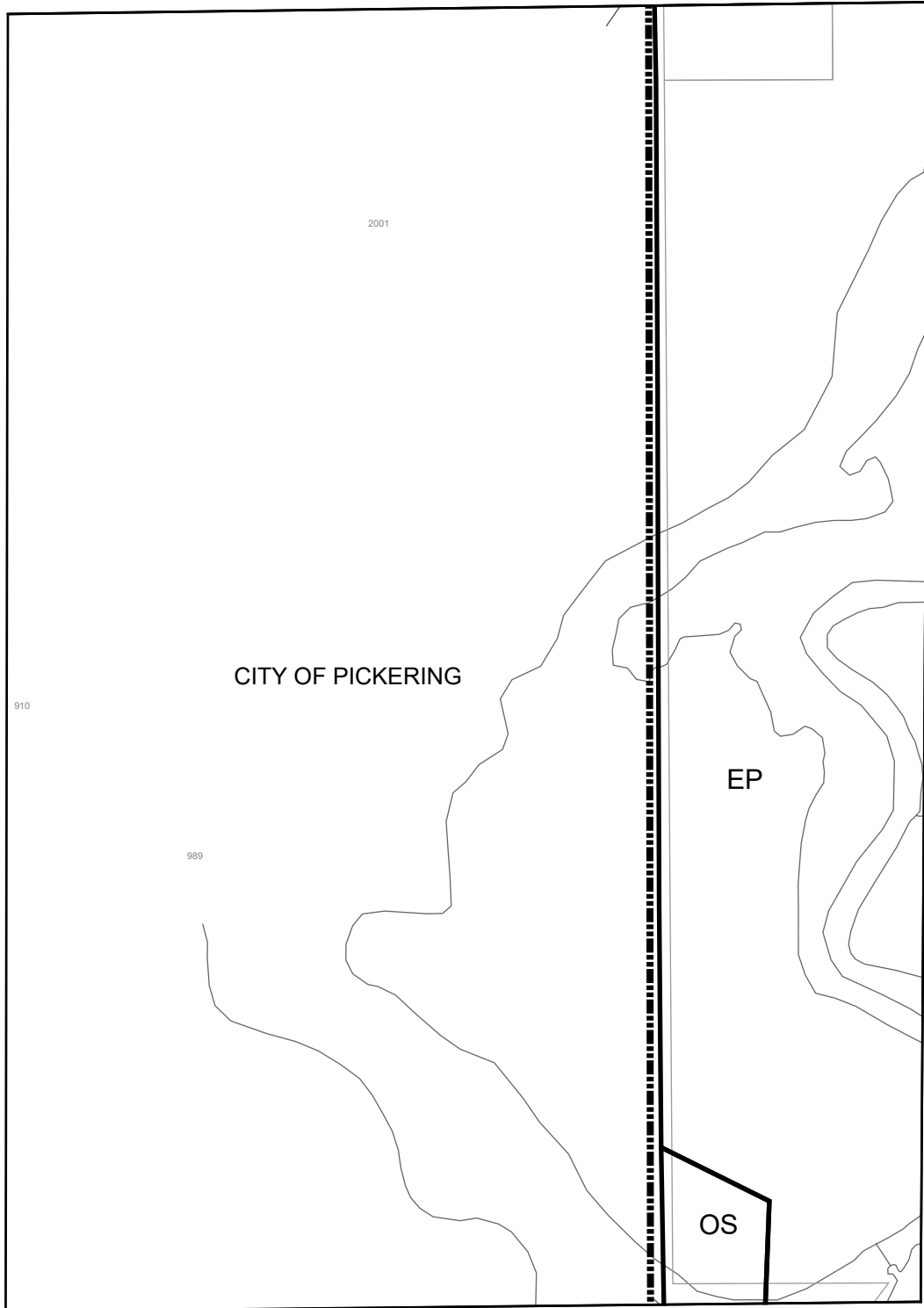
1	2	3	4	5	6
7	8	9	10	11	12
13	14	15	16	17	18
19	20	21	22	23	24
25	26	27	28	29	30
31	32	33	34	35	36
37	38	39	40	41	42
43	44	45	46	47	48
49	50	51	52	53	54
55	56	57	58	59	60
61	62	63	64	65	66
67	68	69	70	71	72
73	74	75	76	77	78
79	80	81	82	83	84
85	86	87	88	89	90
91	92	93	94	95	96
97	98	99	100	101	102
103	104	105	106	107	108
109	110	111	112	113	114
115	116	117	118	119	120
121	122	123	124	125	126
127	128	129	130	131	132
133	134	135	136	137	138
139	140	141	142	143	144
145	146	147	148	149	150
151	152	153	154	155	156
157	158	159	160	161	162
163	164	165	166	167	168
169	170	171	172	173	174
175	176	177	178	179	180
181	182	183	184	185	186
187	188	189	190	191	192
193	194	195	196	197	198
199	200	201	202	203	204
205	206	207	208	209	210
211	212	213	214	215	216
217	218	219	220	221	222
223	224	225	226	227	228
229	230	231	232	233	234
235	236	237	238	239	240
241	242	243	244	245	246
247	248	249	250	251	252
253	254	255	256	257	258
259	260	261	262	263	264
265	266	267	268	269	270
271	272	273	274	275	276
277	278	279	280	281	282
283	284	285	286	287	288
289	290	291	292	293	294
295	296	297	298	299	300



Sources: Ownership Parcels © Terant Enterprises Inc., and its suppliers. All rights reserved. Not a Plan of Survey. Assessment Parcels © MPAC. Single Line Road Network © Regional Municipality of Durham. Other Sources: Town of Ajax, 2026

**MAP 46**


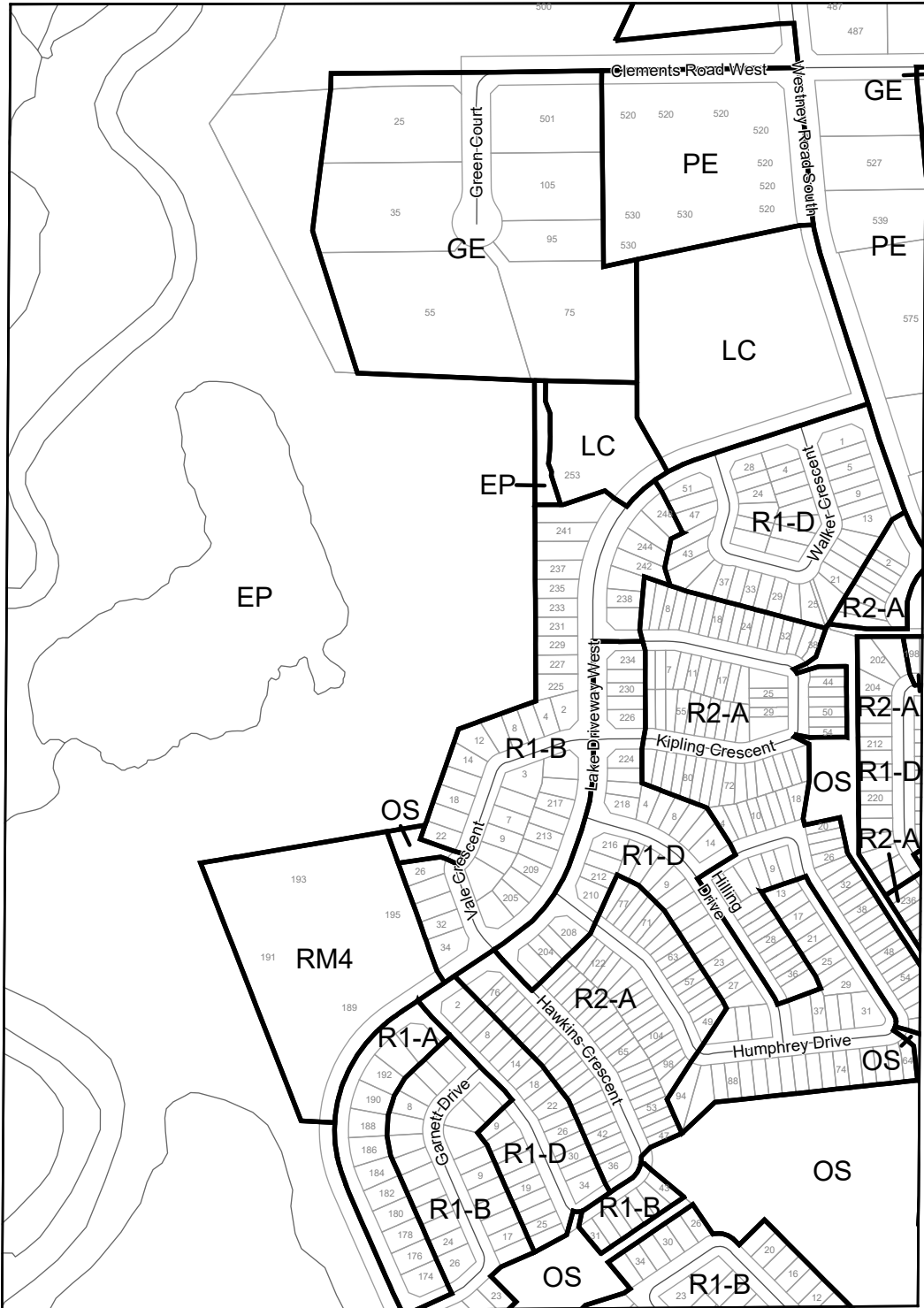
1	2	3	4	5	6
7	8	9	10	11	12
13	14	15	16	17	18
19	20	21	22	23	24
25	26	27	28	29	30
31	32	33	34	35	36
37	38	39	40	41	42
43	44	45	46	47	48
49	50	51	52	53	54
55	56	57	58	59	60
61	62	63	64	65	66



Sources: Ownership Parcels © Teranet Enterprises Inc., and its suppliers. All rights reserved. Not a Plan of Survey. Assessment Parcels © MPAC. Single Line Road Network © Regional Municipality of Durham. Other Sources: Town of Ajax, 2026

### MAP 47


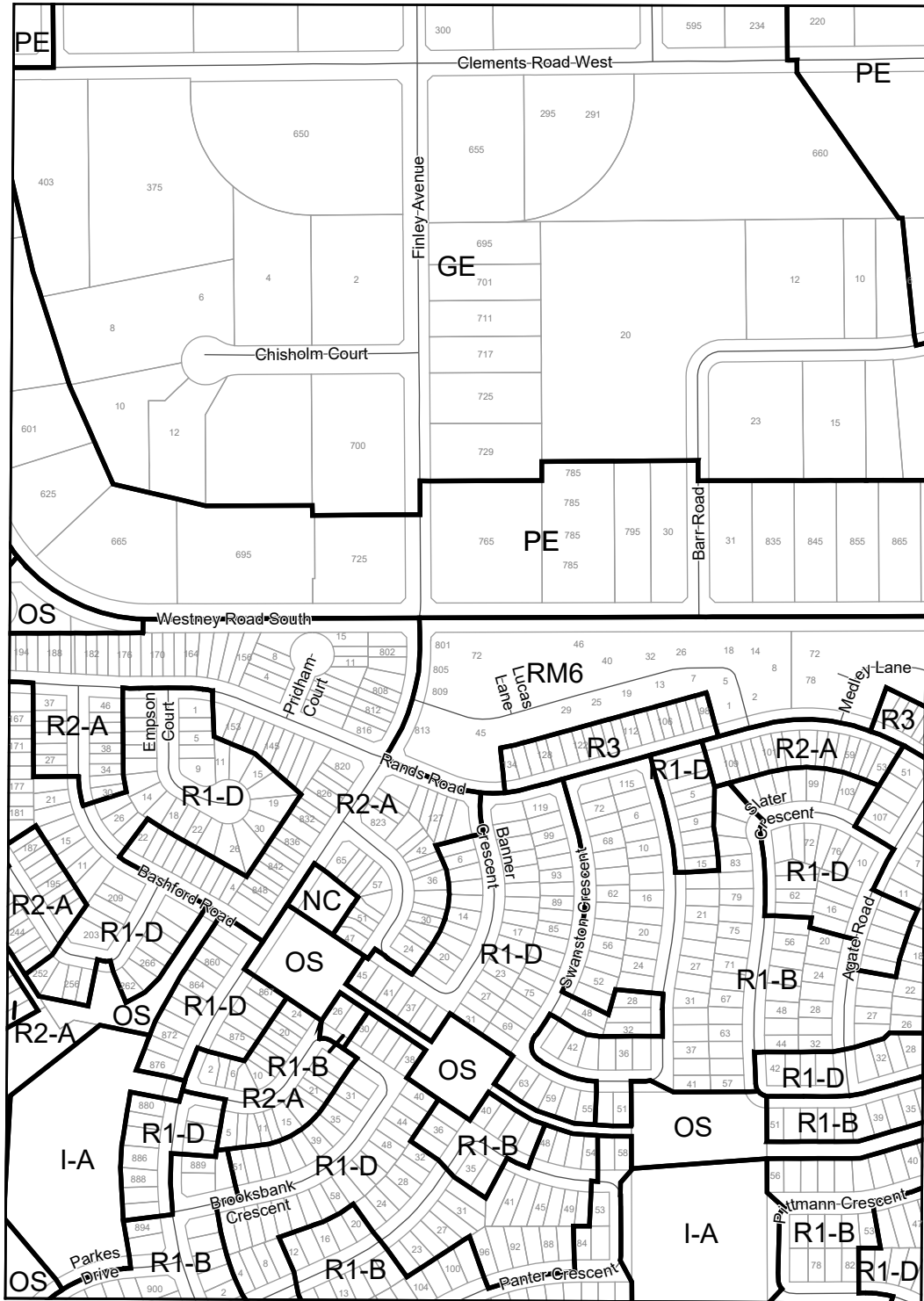
1	2	3	4	5	6
7	8	9	10	11	12
13	14	15	16	17	18
19	20	21	22	23	24
25	26	27	28	29	30
31	32	33	34	35	36
37	38	39	40	41	42
43	44	45	46	47	48
49	50	51	52	53	54
55	56	57	58	59	60
61	62	63	64	65	66



Sources: Ownership Parcels © Teranet Enterprises Inc., and its suppliers. All rights reserved. Not a Plan of Survey. Assessment Parcels © MPAC. Single Line Road Network © Regional Municipality of Durham. Other Sources: Town of Ajax, 2026

**MAP 48**

1	2	3	4	5	6
7	8	9	10	11	12
13	14	15	16	17	18
19	20	21	22	23	24
25	26	27	28	29	30
31	32	33	34	35	36
37	38	39	40	41	42
43	44	45	46	47	48
49	50	51	52	53	54
55	56	57	58	59	60
61	62	63	64	65	66

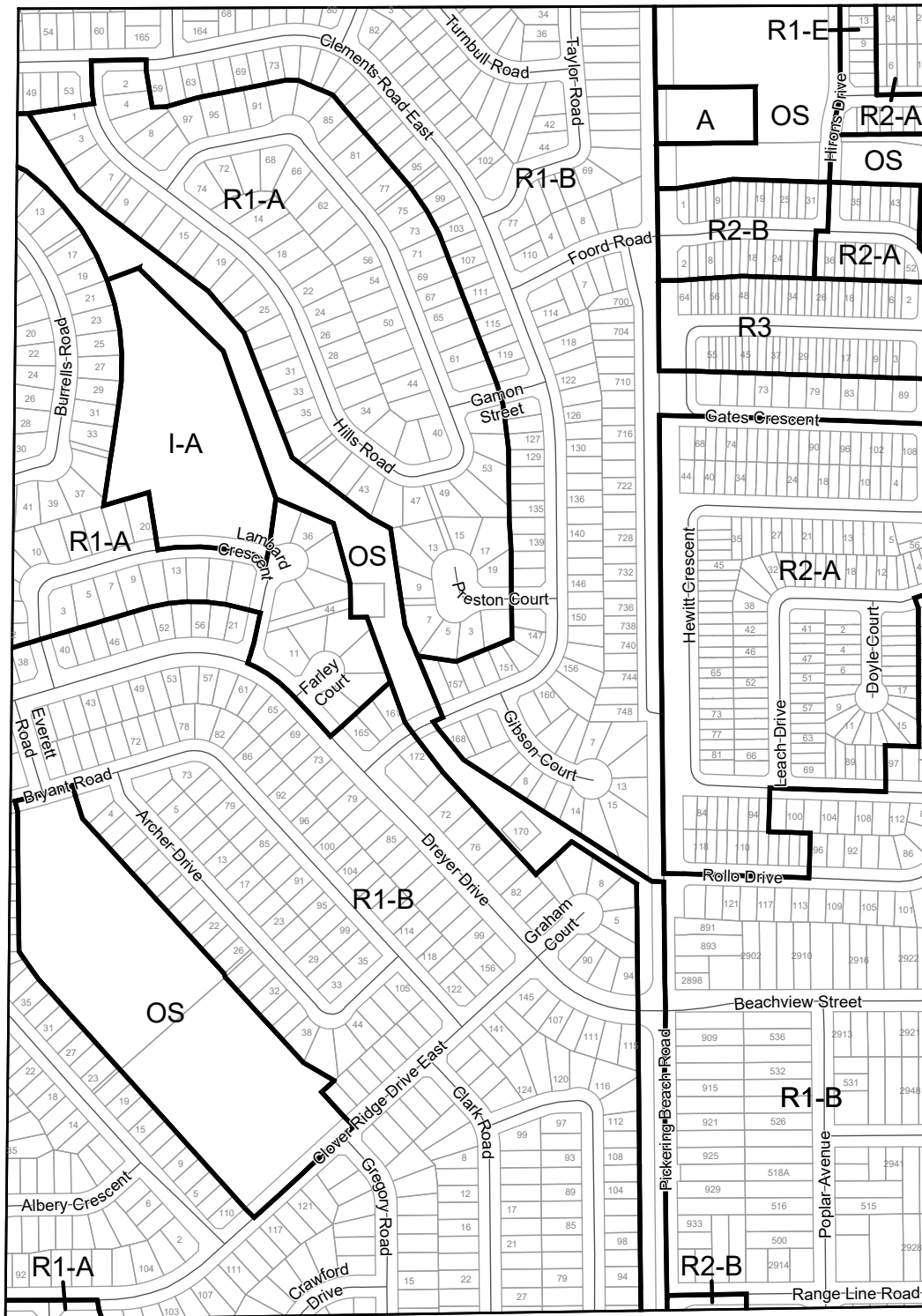


Sources: Ownership Parcels © Teranet Enterprises Inc., and its suppliers. All rights reserved. Not a Plan of Survey. Assessment Parcels © MPAC. Single Line Road Network © Regional Municipality of Durham. Other Sources: Town of Ajax, 2026

### MAP 49

1	2	3	4	5	6
7	8	9	10	11	12
13	14	15	16	17	18
19	20	21	22	23	24
25	26	27	28	29	30
31	32	33	34	35	36
37	38	39	40	41	42
43	44	45	46	47	48
49	50	51	52	53	54
55	56	57	58	59	60
61	62	63	64	65	66
67	68	69	70	71	72
73	74	75	76	77	78
79	80	81	82	83	84
85	86	87	88	89	90
91	92	93	94	95	96
97	98	99	100	101	102


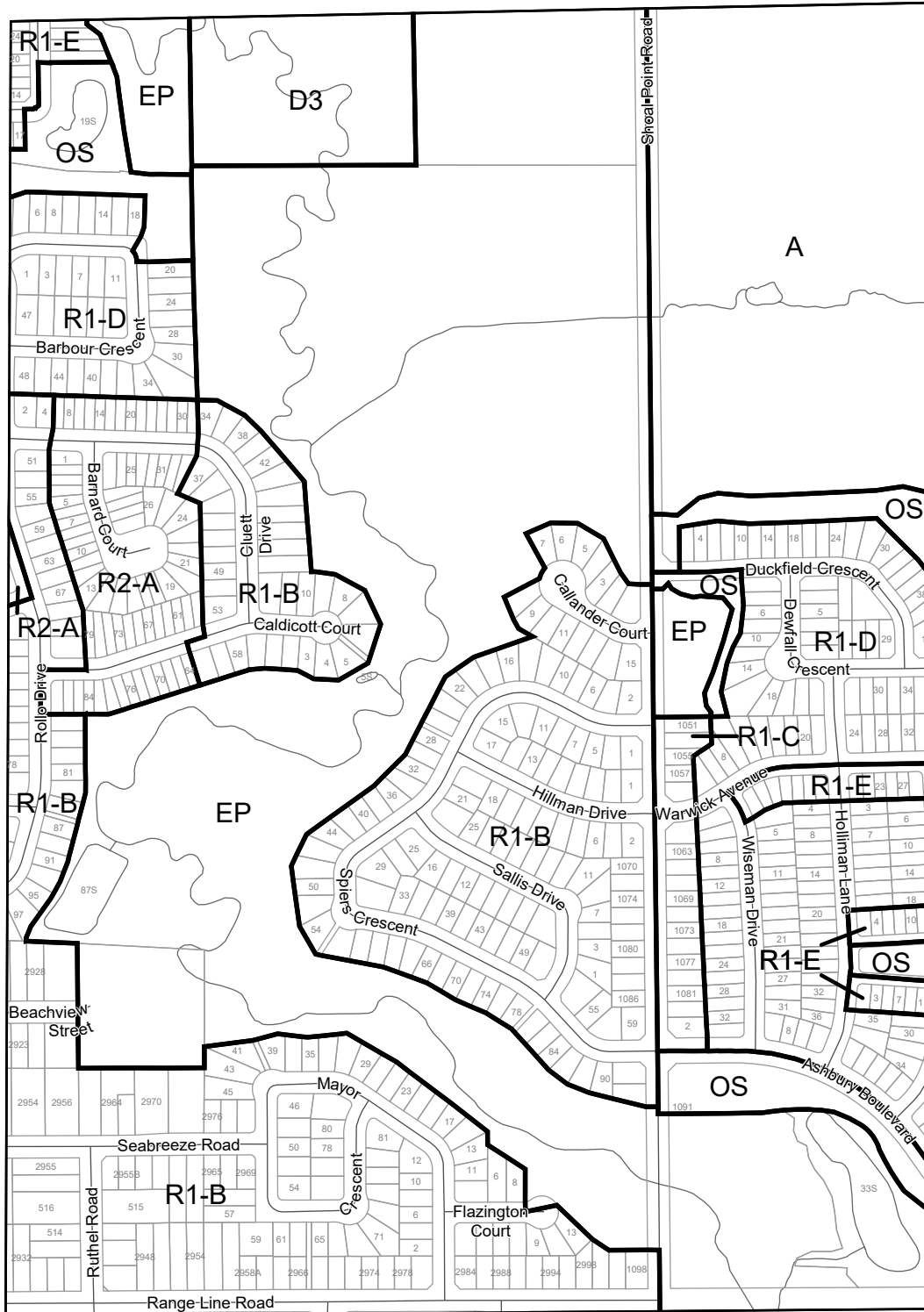




Sources: Ownership Parcels © Terant Enterprises Inc., and its suppliers. All rights reserved. Not a Plan of Survey. Assessment Parcels © MPAC. Single Line Road Network © Regional Municipality of Durham. Other Sources: Town of Ajax, 2026

### MAP 51

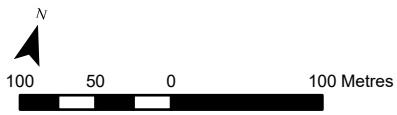
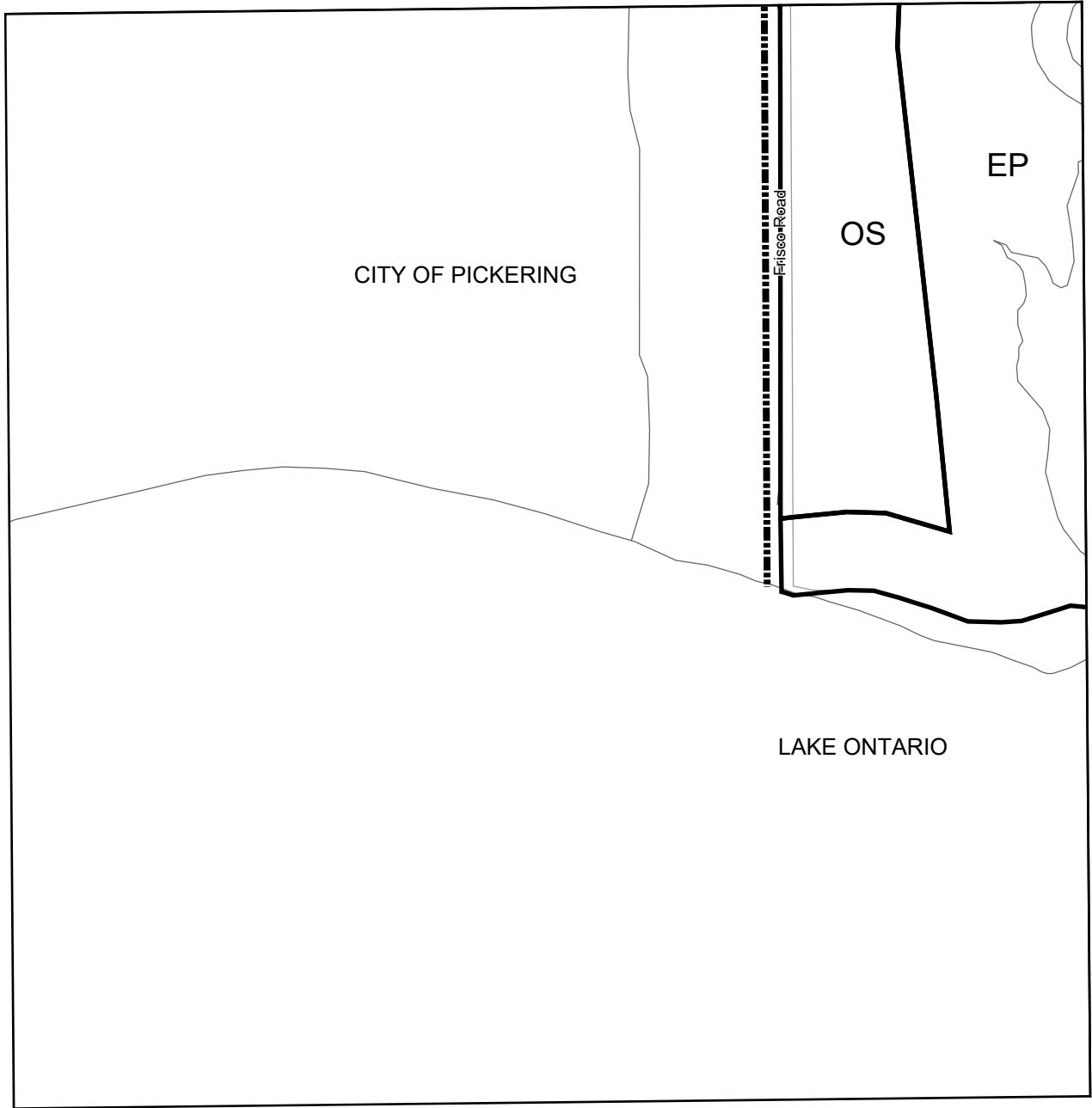
1	2	3	4	5	6
7	8	9	10	11	12
13	14	15	16	17	18
19	20	21	22	23	24
25	26	27	28	29	30
31	32	33	34	35	36
37	38	39	40	41	42
43	44	45	46	47	48
49	50	51	52	53	54
55	56	57	58	59	60
61	62	63	64	65	66
67	68	69	70	71	72
73	74	75	76	77	78
79	80	81	82	83	84
85	86	87	88	89	90
91	92	93	94	95	96
97	98	99	100	101	102
103	104	105	106	107	108
109	110	111	112	113	114
115	116	117	118	119	120
121	122	123	124	125	126
127	128	129	130	131	132
133	134	135	136	137	138
139	140	141	142	143	144
145	146	147	148	149	150
151	152	153	154	155	156
157	158	159	160	161	162
163	164	165	166	167	168
169	170	171	172	173	174
175	176	177	178	179	180
181	182	183	184	185	186
187	188	189	190	191	192
193	194	195	196	197	198
199	200	201	202	203	204
205	206	207	208	209	210
211	212	213	214	215	216
217	218	219	220	221	222
223	224	225	226	227	228
229	230	231	232	233	234
235	236	237	238	239	240
241	242	243	244	245	246
247	248	249	250	251	252
253	254	255	256	257	258
259	260	261	262	263	264



Sources: Ownership Parcels © Teranet Enterprises Inc., and its suppliers. All rights reserved. Not a Plan of Survey. Assessment Parcels © MPAC. Single Line Road Network © Regional Municipality of Durham. Other Sources: Town of Ajax, 2026

**MAP 52**

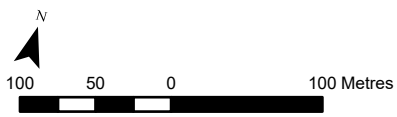
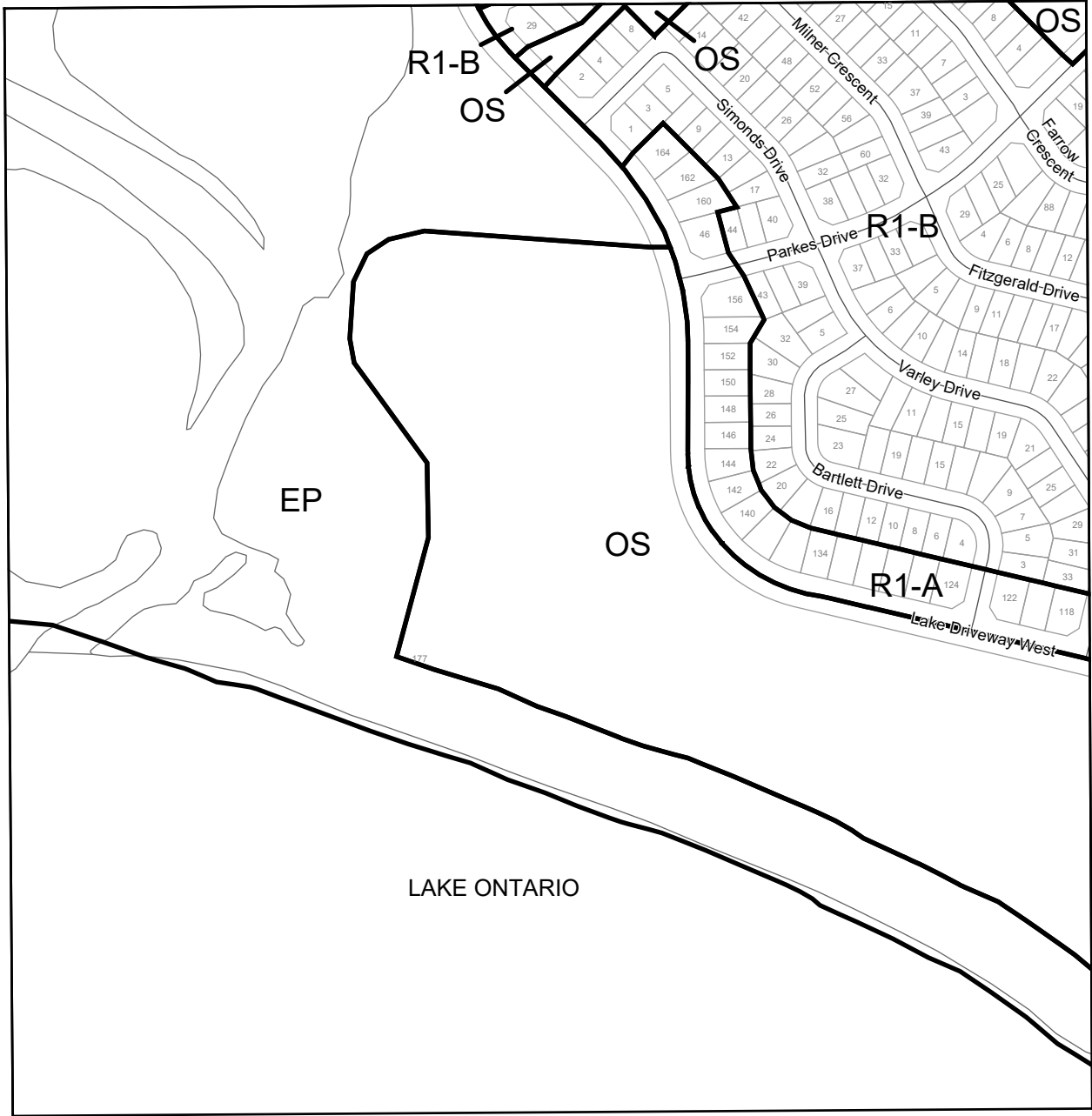
1	2	3	4	5	6
7	8	9	10	11	12
13	14	15	16	17	18
19	20	21	22	23	24
25	26	27	28	29	30
31	32	33	34	35	36
37	38	39	40	41	42
43	44	45	46	47	48
49	50	51	52	53	54
55	56	57	58	59	60
61	62	63	64	65	66



Sources: Ownership Parcels © Teranet Enterprises Inc., and its suppliers. All rights reserved. Not a Plan of Survey. Assessment Parcels © MPAC. Single Line Road Network © Regional Municipality of Durham. Other Sources: Town of Ajax, 2026

**MAP 53**


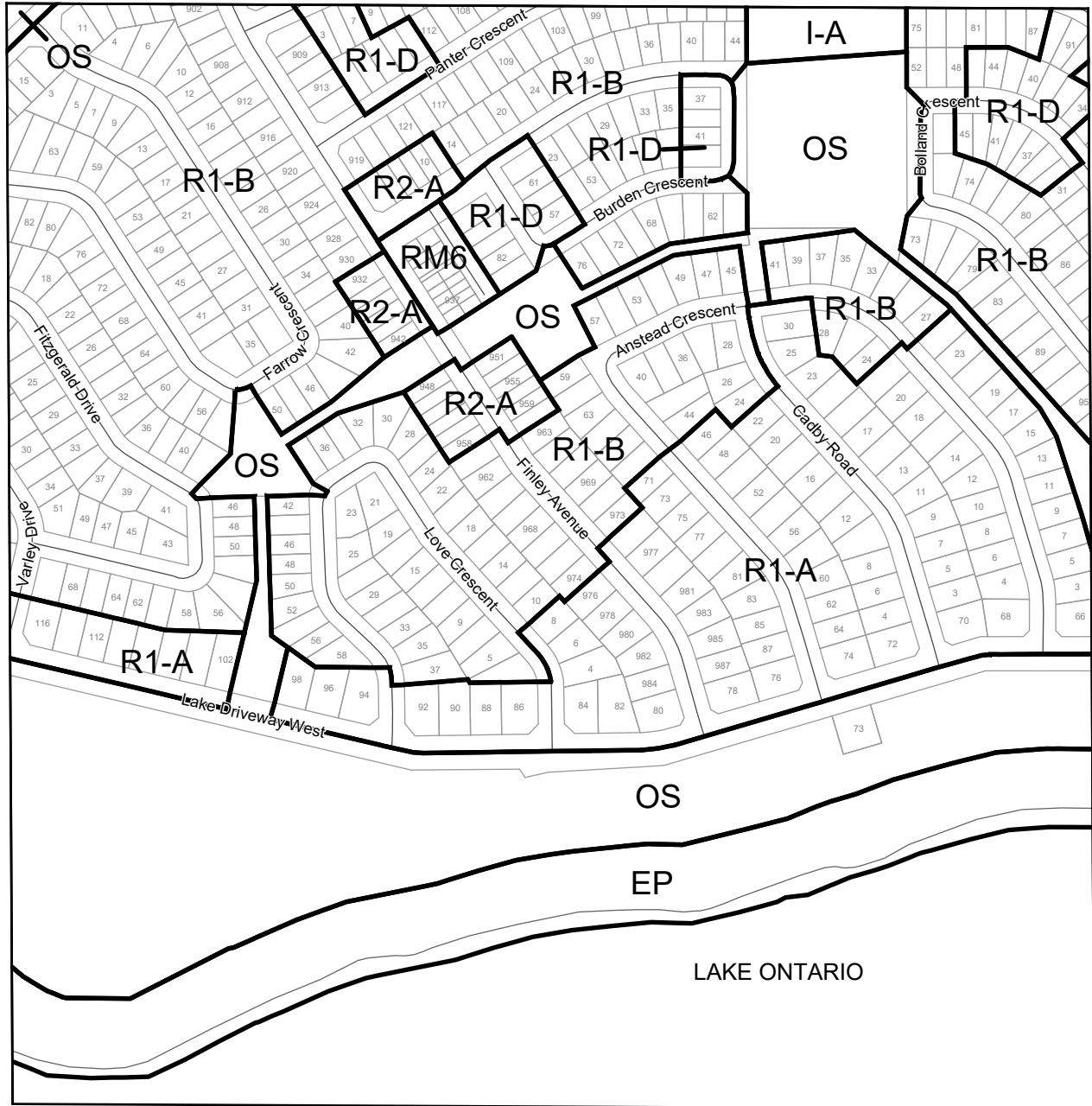
1	2	3	4	5	6
7	8	9	10	11	12
13	14	15	16	17	18
19	20	21	22	23	24
25	26	27	28	29	30
31	32	33	34	35	36
37	38	39	40	41	42
43	44	45	46	47	48
49	50	51	52	53	54
55	56	57	58	59	60
61	62	63	64	65	66



Sources: Ownership Parcels © Teranet Enterprises Inc., and its suppliers. All rights reserved. Not a Plan of Survey. Assessment Parcels © MPAC. Single Line Road Network © Regional Municipality of Durham. Other Sources: Town of Ajax, 2026

**MAP 54**

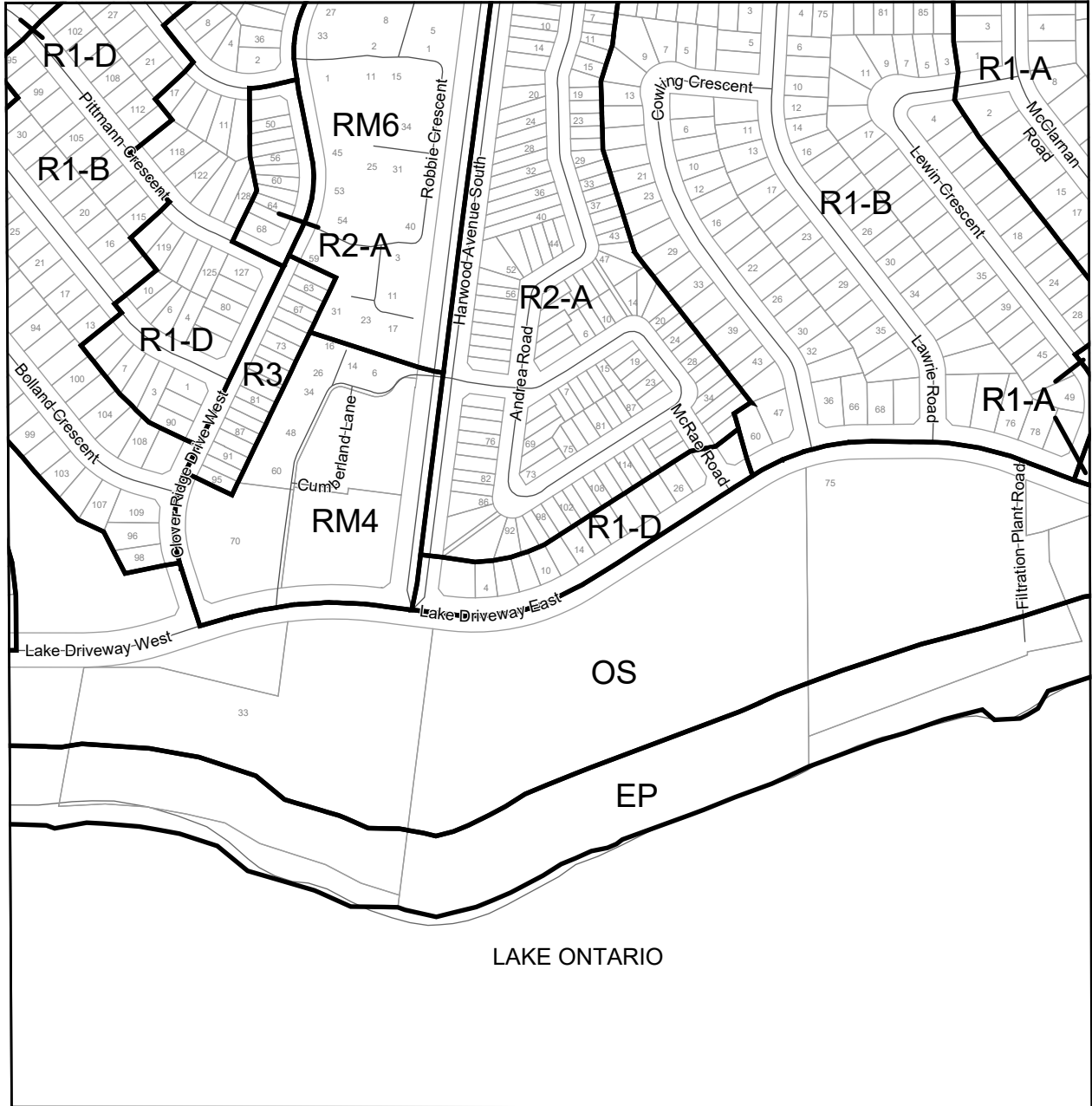
1	2	3	4	5	6
7	8	9	10	11	12
13	14	15	16	17	18
19	20	21	22	23	24
25	26	27	28	29	30
31	32	33	34	35	36
37	38	39	40	41	42
43	44	45	46	47	48
49	50	51	52	53	54
55	56	57	58	59	60
61	62	63	64	65	66



Sources: Ownership Parcels © Teranet Enterprises Inc., and its suppliers. All rights reserved. Not a Plan of Survey. Assessment Parcels © MPAC. Single Line Road Network © Regional Municipality of Durham. Other Sources: Town of Ajax, 2026

**MAP 55**


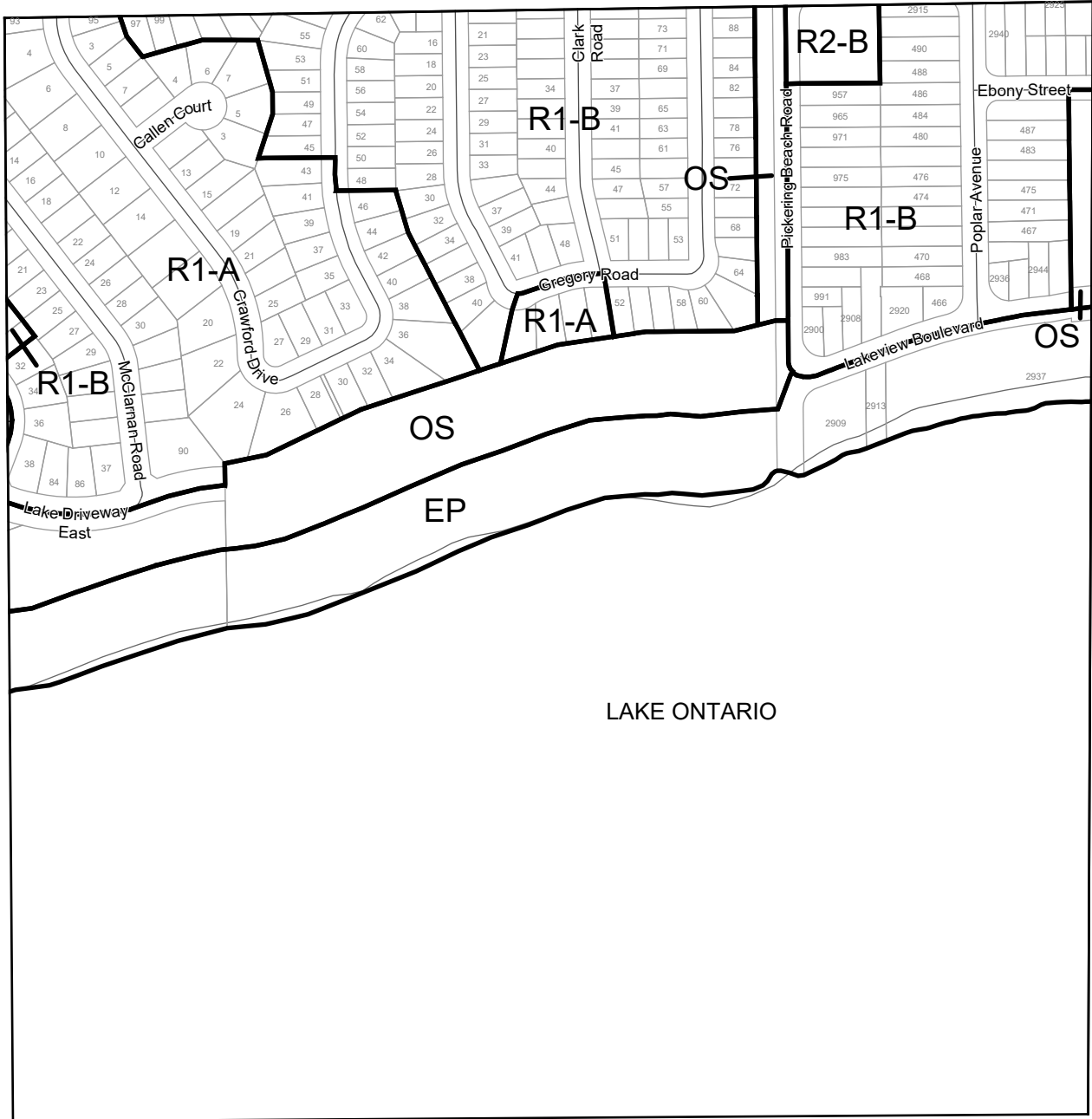
1	2	3	4	5	6
7	8	9	10	11	12
13	14	15	16	17	18
19	20	21	22	23	24
25	26	27	28	29	30
31	32	33	34	35	36
37	38	39	40	41	42
43	44	45	46	47	48
49	50	51	52	53	54
55	56	57	58	59	60
61	62	63	64	65	66



Sources: Ownership Parcels © Teranet Enterprises Inc., and its suppliers. All rights reserved. Not a Plan of Survey. Assessment Parcels © MPAC. Single Line Road Network © Regional Municipality of Durham. Other Sources: Town of Ajax, 2026

**MAP 56**

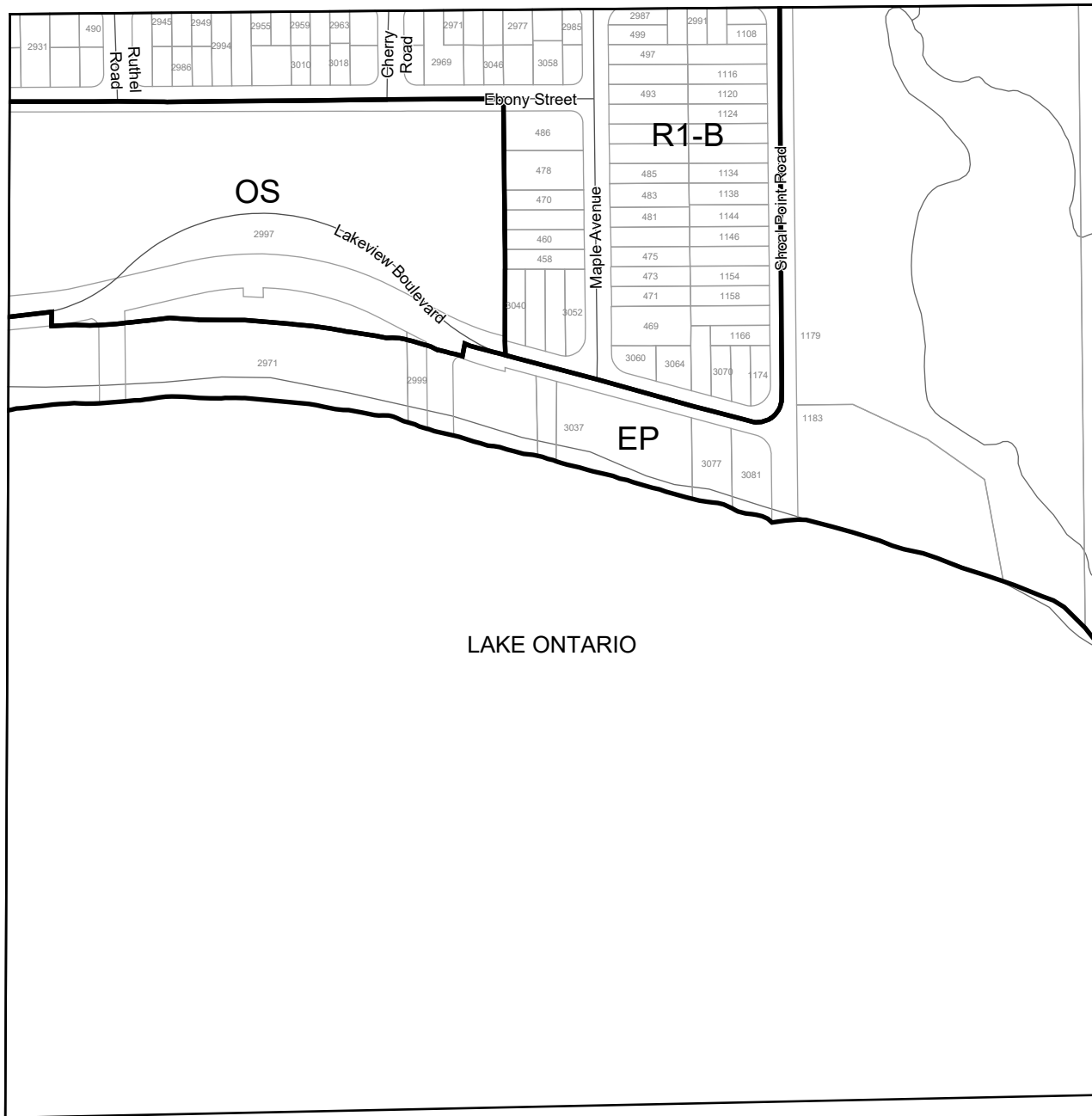
1	2	3	4	5	6
7	8	9	10	11	12
13	14	15	16	17	18
19	20	21	22	23	24
25	26	27	28	29	30
31	32	33	34	35	36
37	38	39	40	41	42
43	44	45	46	47	48
49	50	51	52	53	54
55	56	57	58	59	60
61	62	63	64	65	66



Sources: Ownership Parcels © Teranet Enterprises Inc., and its suppliers. All rights reserved. Not a Plan of Survey. Assessment Parcels © MPAC. Single Line Road Network © Regional Municipality of Durham. Other Sources: Town of Ajax, 2026

**MAP 57**

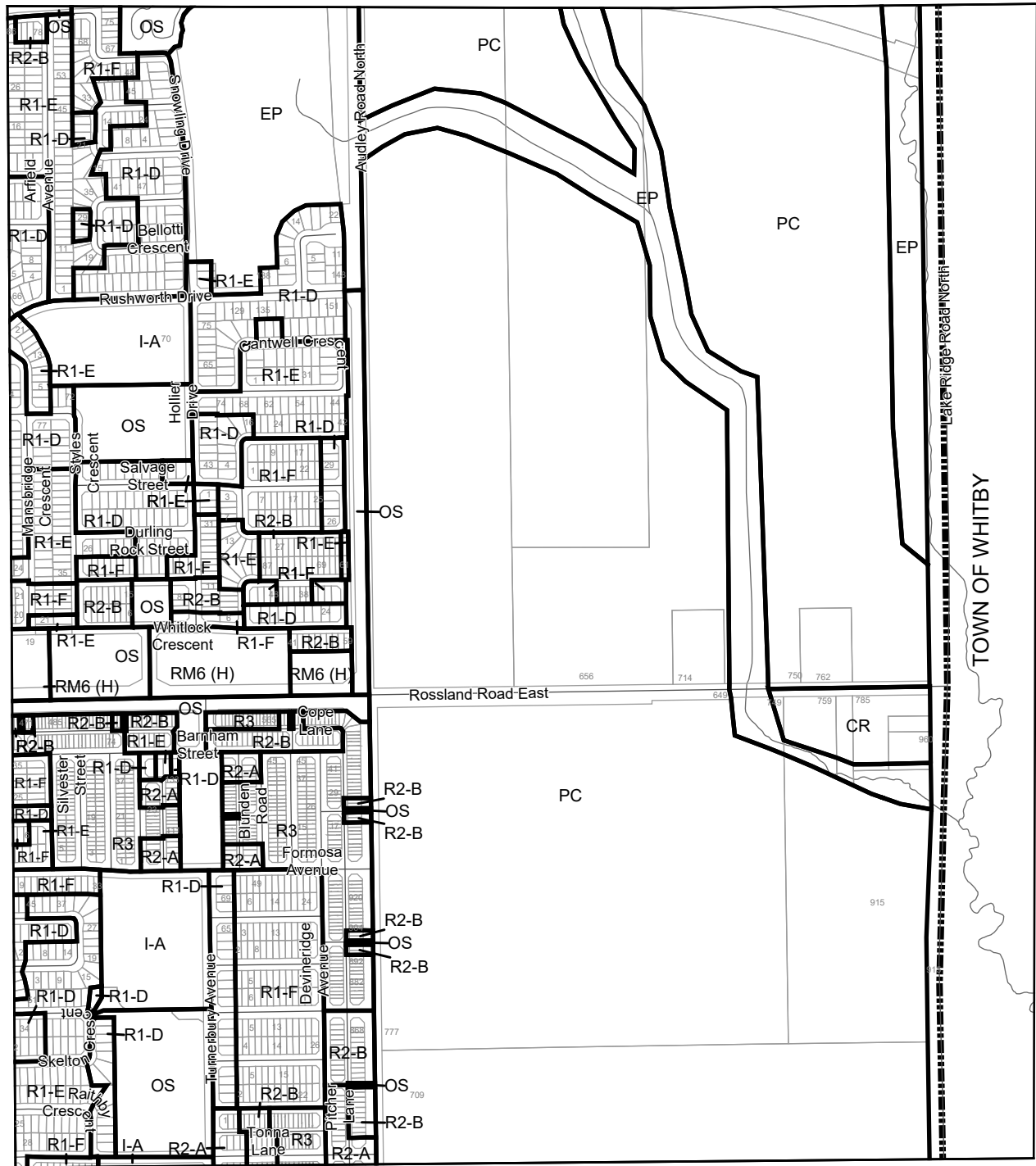
1	2	3	4	5	6
7	8	9	10	11	12
13	14	15	16	17	18
19	20	21	22	23	24
25	26	27	28	29	30
31	32	33	34	35	36
37	38	39	40	41	42
43	44	45	46	47	48
49	50	51	52	53	54
55	56	57	58	59	60
61	62	63	64	65	66
67	68	69	70	71	72
73	74	75	76	77	78
79	80	81	82	83	84
85	86	87	88	89	90
91	92	93	94	95	96
97	98	99	100	101	102




Sources: Ownership Parcels © Teranet Enterprises Inc., and its suppliers. All rights reserved. Not a Plan of Survey. Assessment Parcels © MPAC. Single Line Road Network © Regional Municipality of Durham. Other Sources: Town of Ajax, 2026

### MAP 58

1	2	3	4	5	6		
7	8	9	10	11	12		
13	14	15	16	17	18	19	59
20	21	22	23	24	25	26	60
27	28	29	30	31	32	33	61
34	35	36	37	38	39	40	62
41	42	43	44	45	46	63	64
47	48	49	50	51	52	63	64
53	54	55	56	57	58	63	64



TOWN OF WHITBY

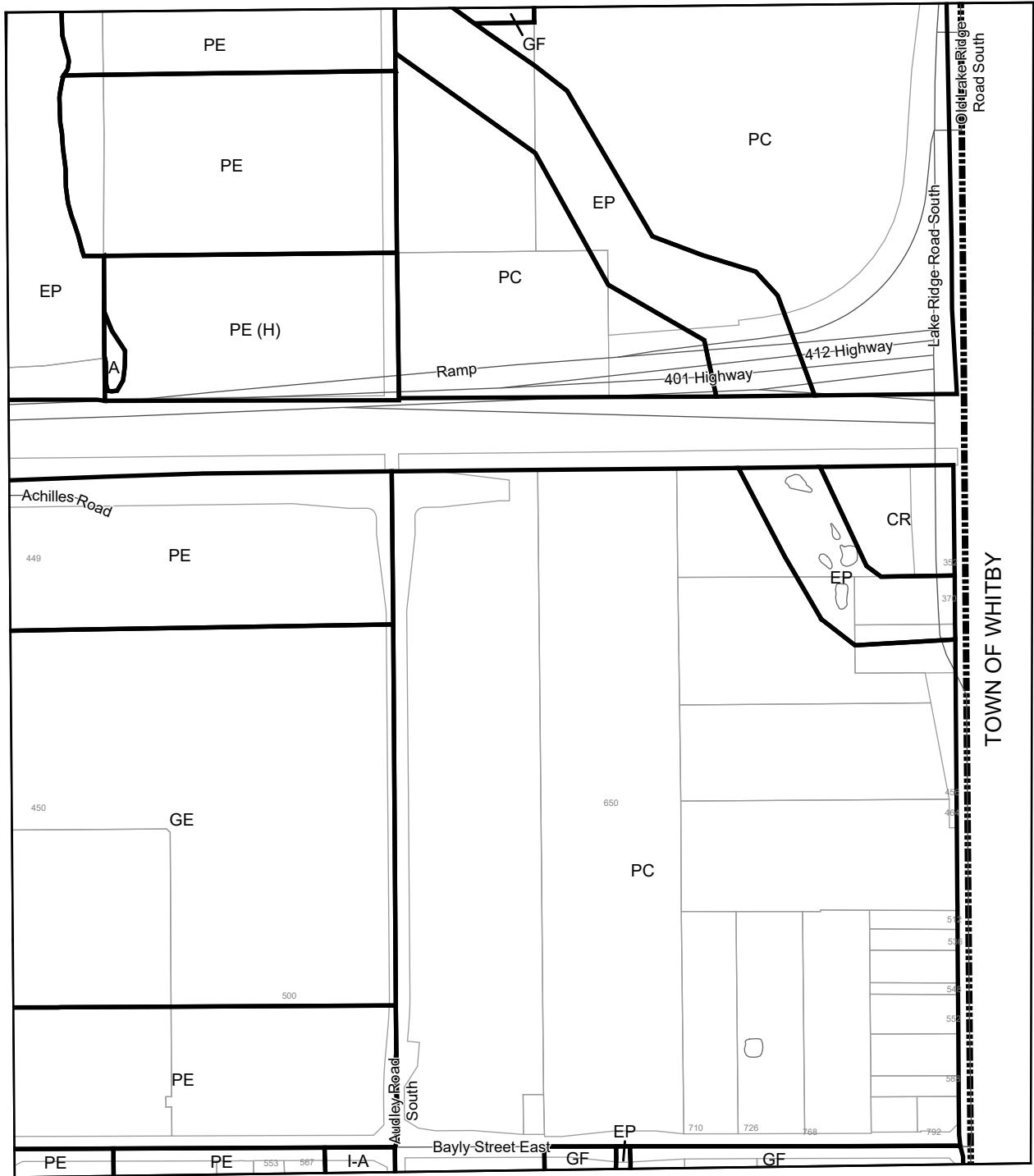


Sources: Ownership Parcels © Teranet Enterprises Inc., and its suppliers. All rights reserved. Not a Plan of Survey. Assessment Parcels © MPAC. Single Line Road Network © Regional Municipality of Durham. Other Sources: Town of Ajax, 2026


**MAP 59**

1	2	3	4	5	6
7	8	9	10	11	12
13	14	15	16	17	18
19	20	21	22	23	24
25	26	27	28	29	30
31	32	33	34	35	36
37	38	39	40	41	42
43	44	45	46	47	48
49	50	51	52	53	54
55	56	57	58	59	60
61	62	63	64	65	66





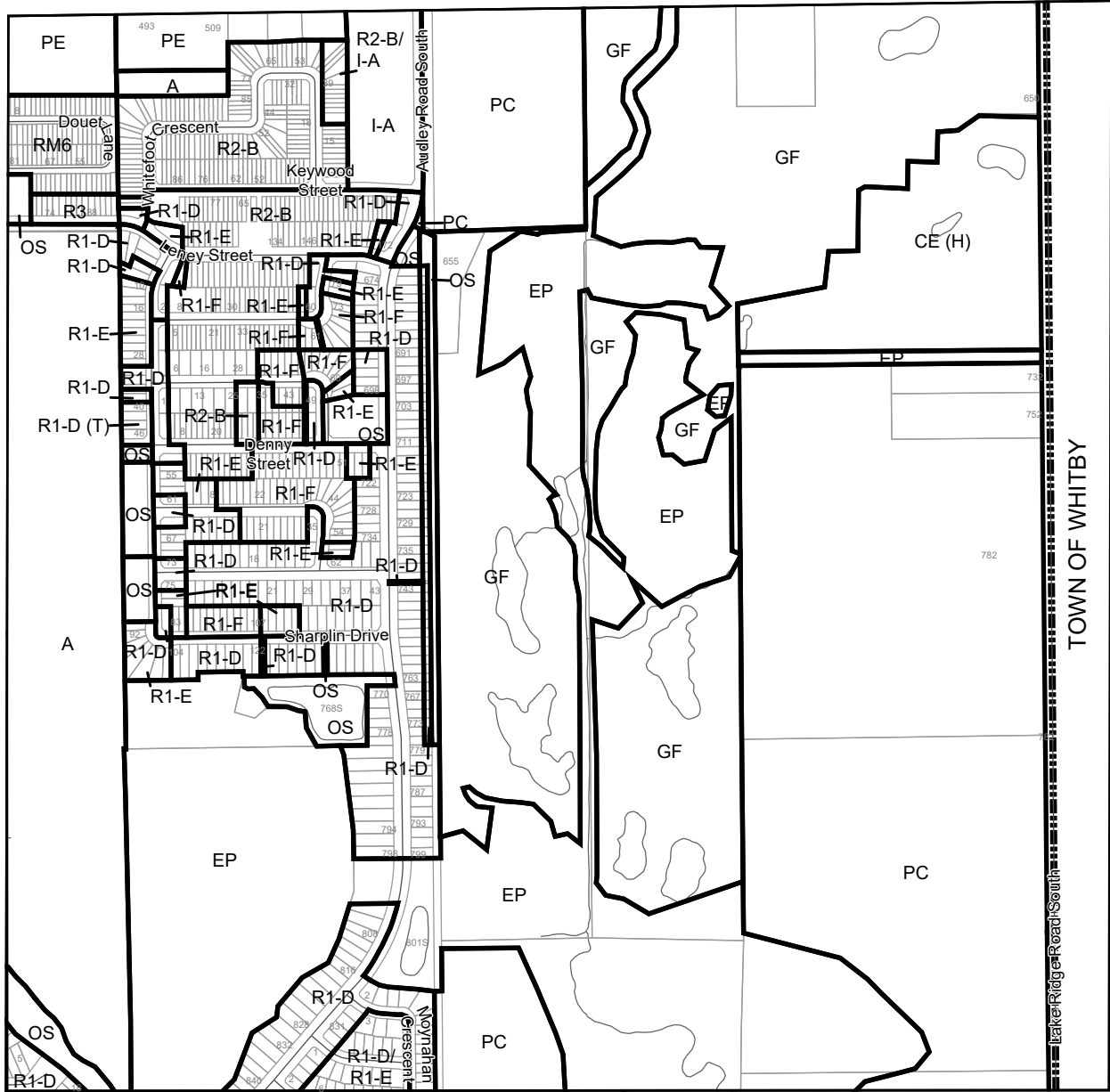
TOWN OF WHITBY




Sources: Ownership Parcels © Teranet Enterprises Inc., and its suppliers. All rights reserved. Not a Plan of Survey. Assessment Parcels © MPAC. Single Line Road Network © Regional Municipality of Durham. Other Sources: Town of Ajax, 2026

MAP 61

1	2	3	4	5	6
7	8	9	10	11	12
13	14	15	16	17	18
19	20	21	22	23	24
25	26	27	28	29	30
31	32	33	34	35	36
37	38	39	40	41	42
43	44	45	46	47	48
49	50	51	52	53	54
55	56	57	58	59	60
61	62	63	64	65	66




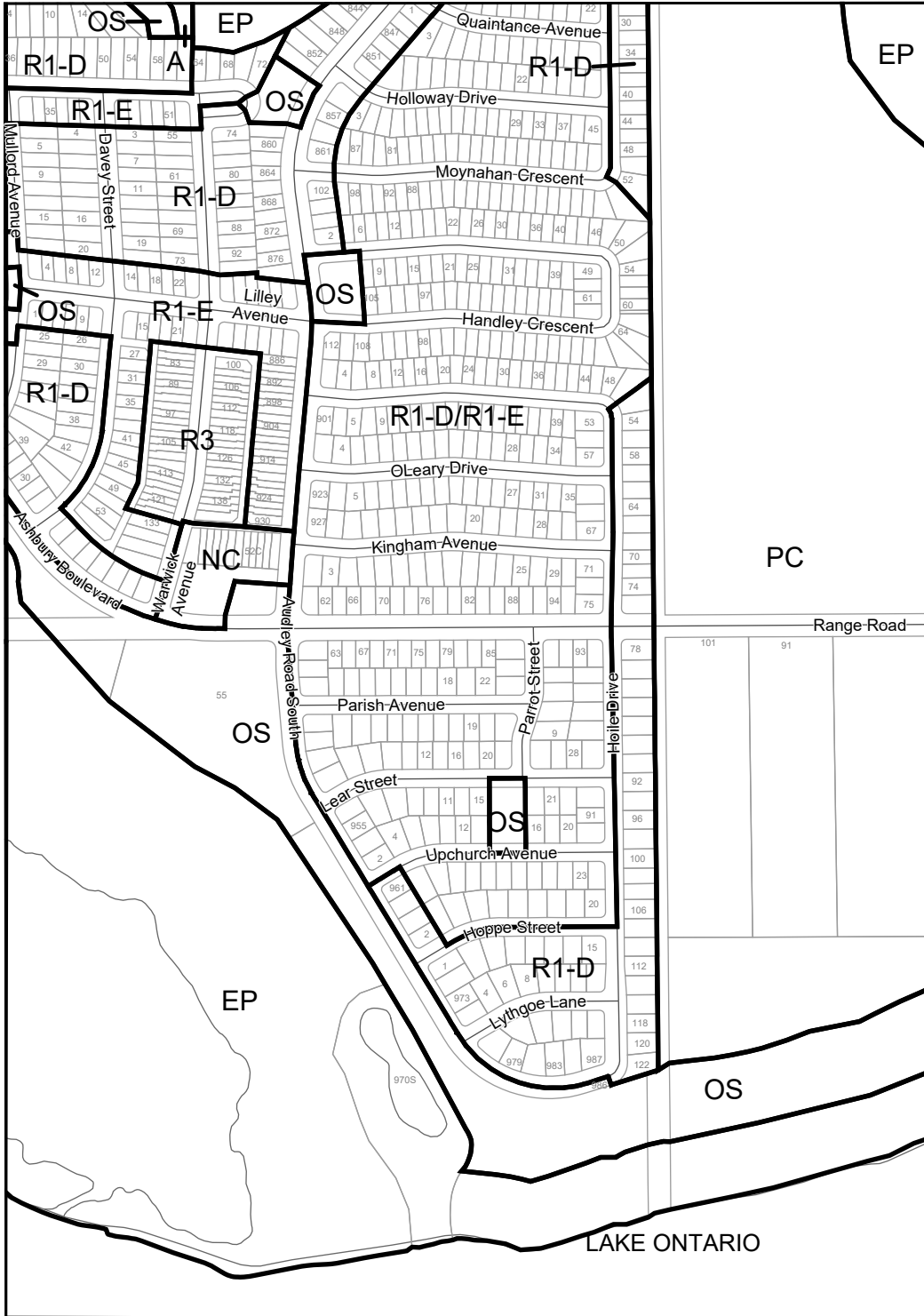
TOWN OF WHITBY



Sources: Ownership Parcels © Teranet Enterprises Inc., and its suppliers. All rights reserved. Not a Plan of Survey. Assessment Parcels © MPAC. Single Line Road Network © Regional Municipality of Durham. Other Sources: Town of Ajax, 2026

MAP 62


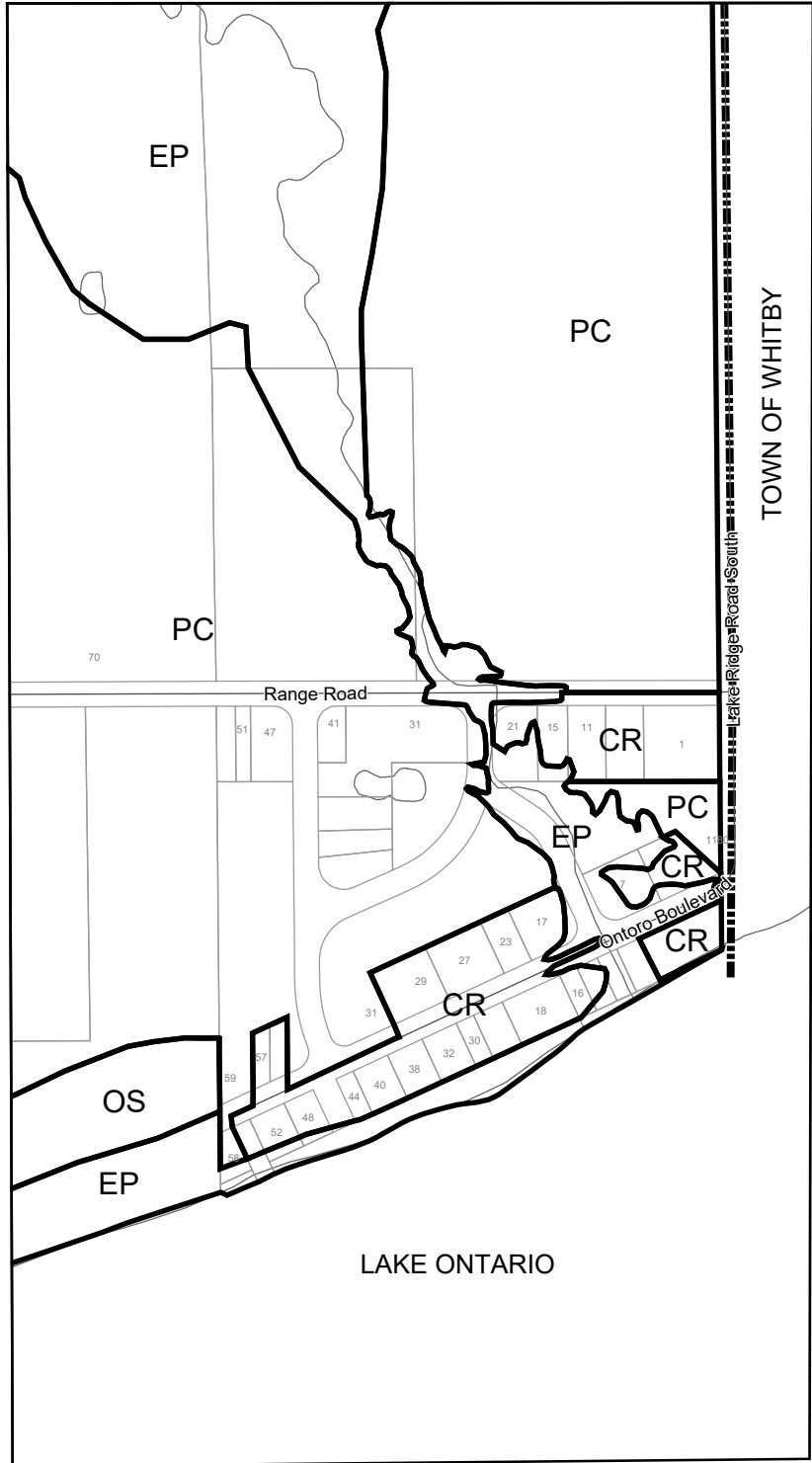
1	2	3	4	5	6
7	8	9	10	11	12
13	14	15	16	17	18
19	20	21	22	23	24
25	26	27	28	29	30
31	32	33	34	35	36
37	38	39	40	41	42
43	44	45	46	47	48
49	50	51	52	53	54
55	56	57	58	59	60
61	62	63	64	65	66



Sources: Ownership Parcels © Teranet Enterprises Inc., and its suppliers. All rights reserved. Not a Plan of Survey. Assessment Parcels © MPAC. Single Line Road Network © Regional Municipality of Durham. Other Sources: Town of Ajax, 2026

### MAP 63

1	2	3	4	5	6
7	8	9	10	11	12
13	14	15	16	17	18
19	20	21	22	23	24
25	26	27	28	29	30
31	32	33	34	35	36
37	38	39	40	41	42
43	44	45	46	47	48
49	50	51	52	53	54
55	56	57	58	59	60
61	62	63	64	65	66
67	68	69	70	71	72
73	74	75	76	77	78
79	80	81	82	83	84
85	86	87	88	89	90
91	92	93	94	95	96
97	98	99	100	101	102



Sources: Ownership Parcels © Teranet Enterprises Inc., and its suppliers. All rights reserved. Not a Plan of Survey. Assessment Parcels © MPAC. Single Line Road Network © Regional Municipality of Durham. Other Sources: Town of Ajax, 2026

**MAP 64**

March 6, 2026

1	2	3	4	5	6		
7	8	9	10	11	12		
13	14	15	16	17	18	19	59
20	21	22	23	24	25	26	60
27	28	29	30	31	32	33	61
34	35	36	37	38	39	40	62
41	42	43	44	45	46	63	64
47	48	49	50	51	52	63	64
53	54	55	56	57	58	63	64