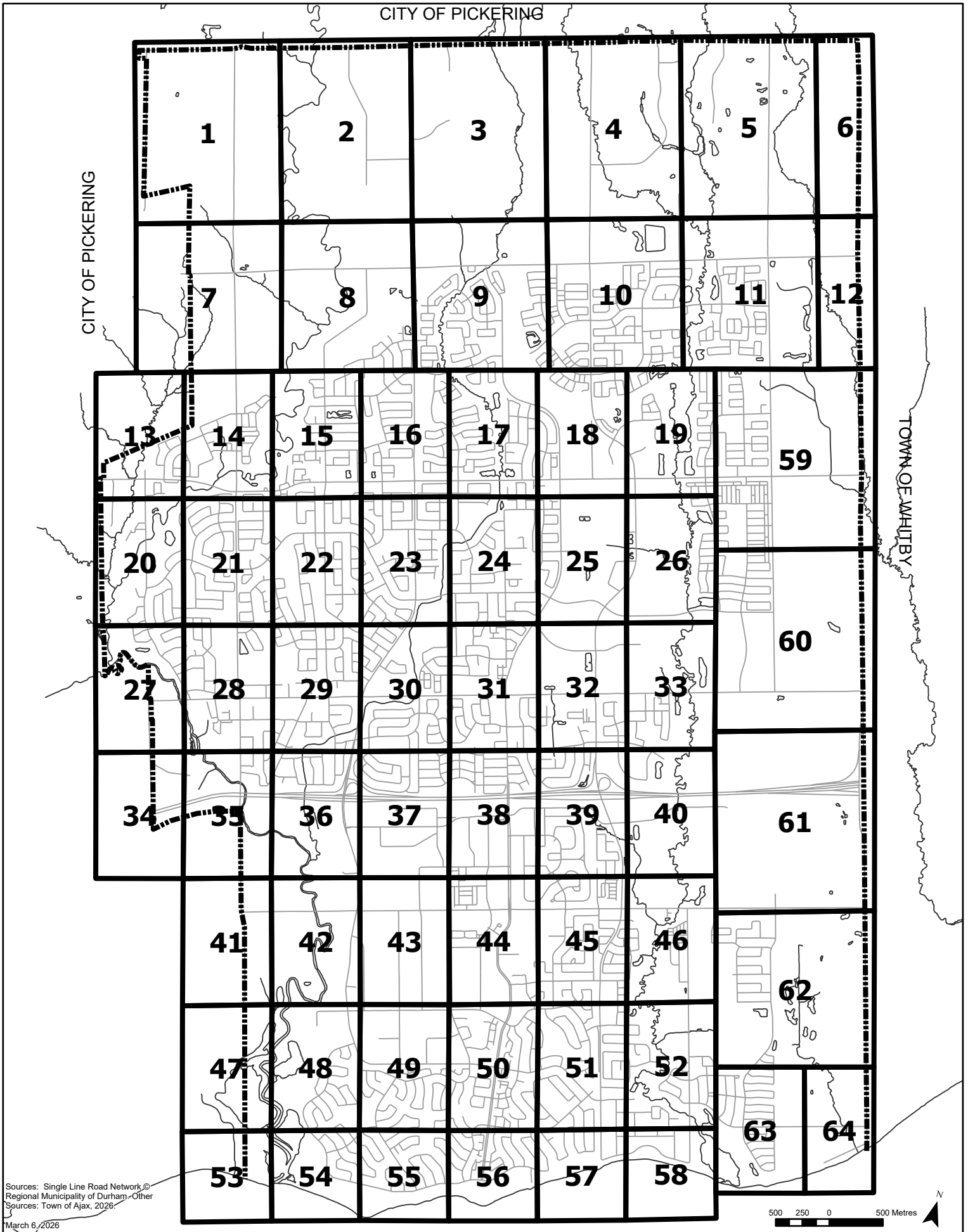

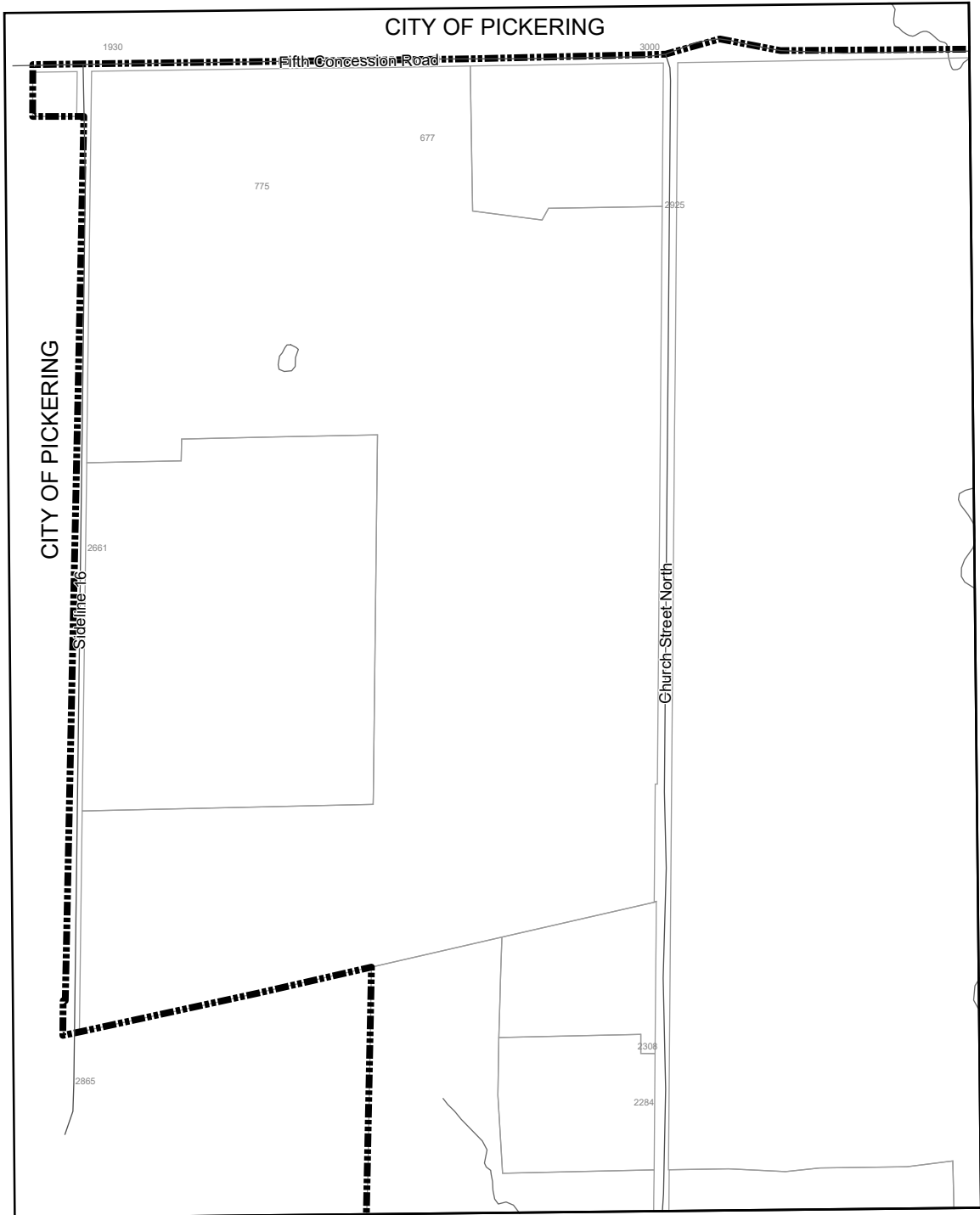


EXCEPTIONS SCHEDULE KEY MAP

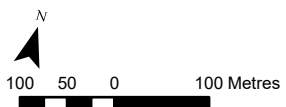
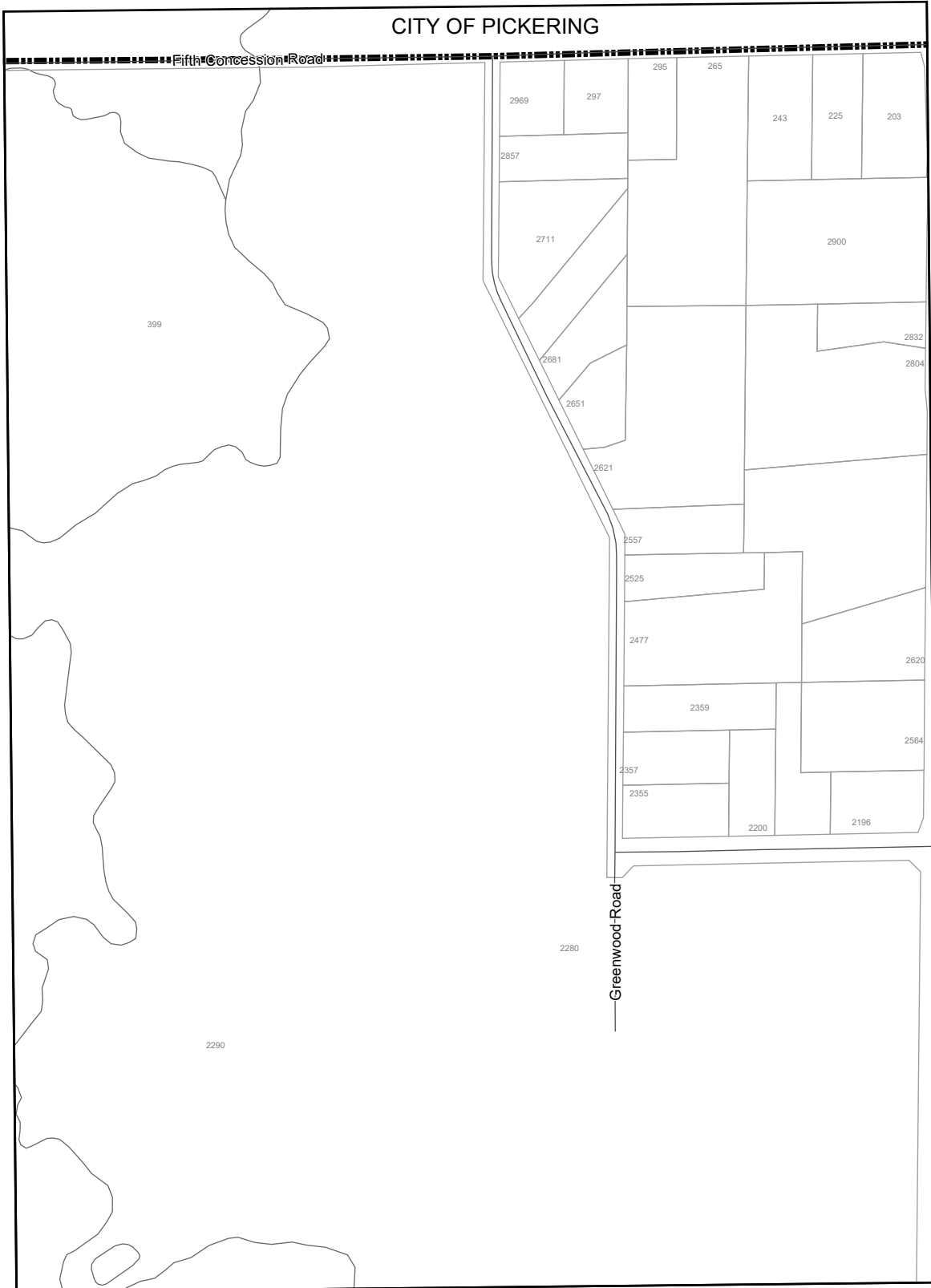




Sources: Ownership Parcels © Teranet Enterprises Inc., and its suppliers. All rights reserved. Not a Plan of Survey. Assessment Parcels © MPAC. Single Line Road Network © Regional Municipality of Durham. Other Sources: Town of Ajax, 2026

MAP 1


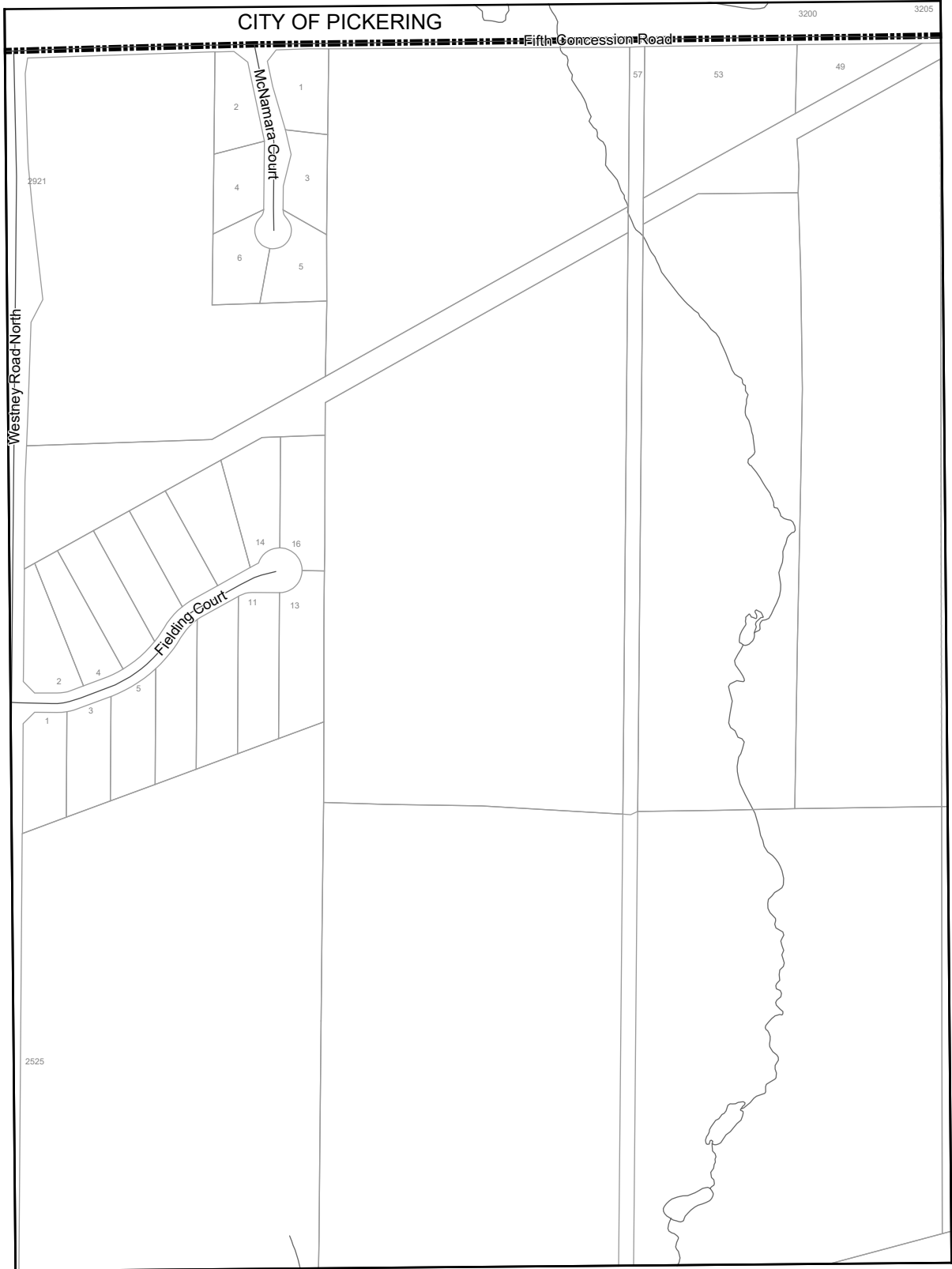
| | | | | | | | |
|----|----|----|----|----|----|----|----|
| 1 | 2 | 3 | 4 | 5 | 6 | | |
| 7 | 8 | 9 | 10 | 11 | 12 | | |
| 13 | 14 | 15 | 16 | 17 | 18 | 19 | 59 |
| 20 | 21 | 22 | 23 | 24 | 25 | 26 | 60 |
| 27 | 28 | 29 | 30 | 31 | 32 | 33 | 61 |
| 34 | 35 | 36 | 37 | 38 | 39 | 40 | 62 |
| 41 | 42 | 43 | 44 | 45 | 46 | 63 | 64 |
| 47 | 48 | 49 | 50 | 51 | 52 | 63 | 64 |
| 53 | 54 | 55 | 56 | 57 | 58 | 63 | 64 |



Sources: Ownership Parcels © Teranet Enterprises Inc., and its suppliers. All rights reserved. Not a Plan of Survey. Assessment Parcels © MPAC. Single Line Road Network © Regional Municipality of Durham. Other Sources: Town of Ajax, 2026

MAP 2

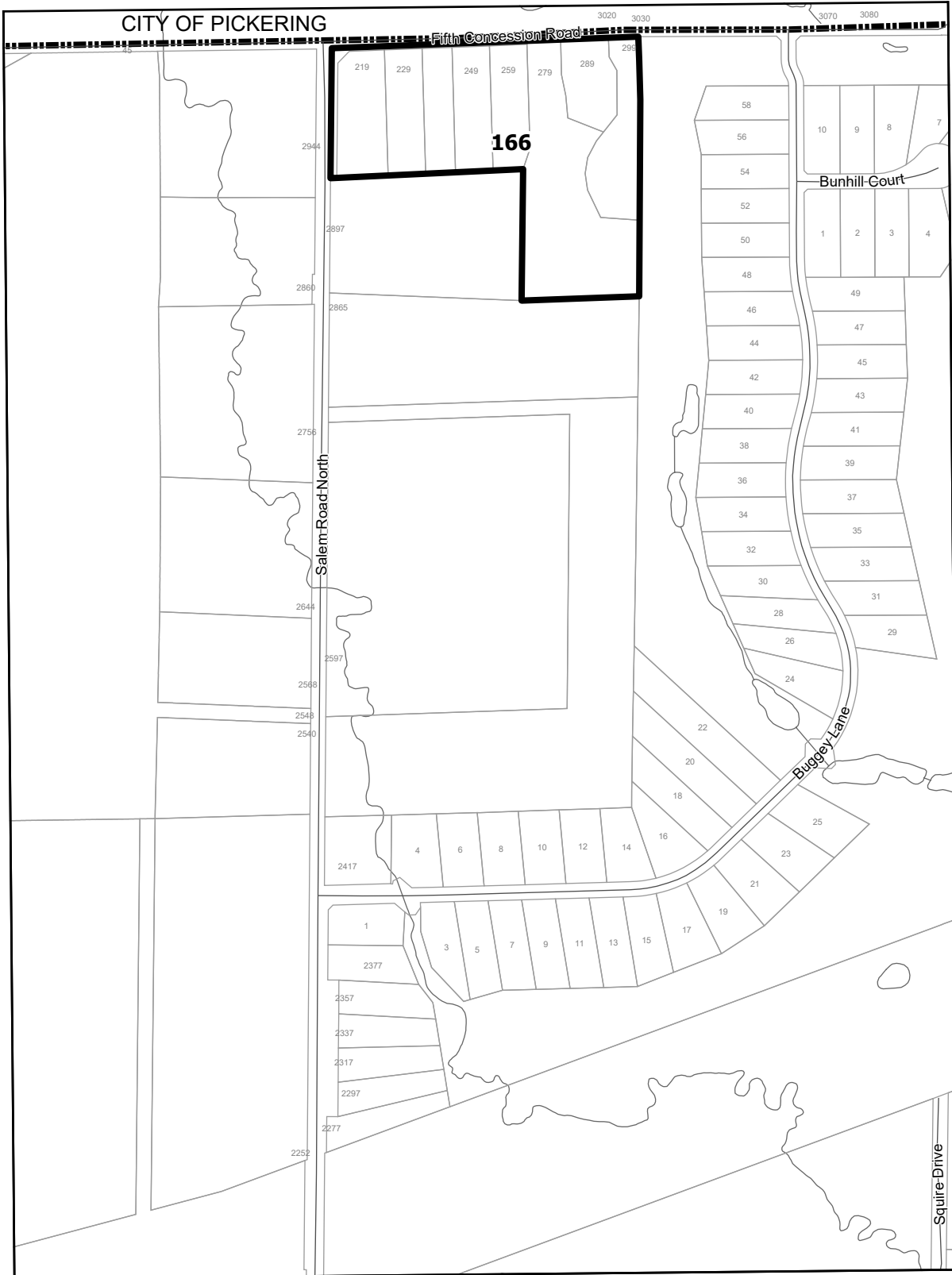
| | | | | | |
|----|----|----|----|----|----|
| 1 | 2 | 3 | 4 | 5 | 6 |
| 7 | 8 | 9 | 10 | 11 | 12 |
| 13 | 14 | 15 | 16 | 17 | 18 |
| 19 | 20 | 21 | 22 | 23 | 24 |
| 25 | 26 | 27 | 28 | 29 | 30 |
| 31 | 32 | 33 | 34 | 35 | 36 |
| 37 | 38 | 39 | 40 | 41 | 42 |
| 43 | 44 | 45 | 46 | 47 | 48 |
| 49 | 50 | 51 | 52 | 53 | 54 |
| 55 | 56 | 57 | 58 | 59 | 60 |
| 61 | 62 | 63 | 64 | 65 | 66 |



Sources: Ownership Parcels © Teranet Enterprises Inc., and its suppliers. All rights reserved. Not a Plan of Survey. Assessment Parcels © MPAC. Single Line Road Network © Regional Municipality of Durham. Other Sources: Town of Ajax, 2026

MAP 3

| | | | | | | | |
|----|----|----|----|----|----|----|----|
| 1 | 2 | 3 | 4 | 5 | 6 | | |
| 7 | 8 | 9 | 10 | 11 | 12 | | |
| 13 | 14 | 15 | 16 | 17 | 18 | 19 | 59 |
| 20 | 21 | 22 | 23 | 24 | 25 | 26 | 60 |
| 27 | 28 | 29 | 30 | 31 | 32 | 33 | 61 |
| 34 | 35 | 36 | 37 | 38 | 39 | 40 | 62 |
| 41 | 42 | 43 | 44 | 45 | 46 | 63 | 64 |
| 47 | 48 | 49 | 50 | 51 | 52 | 63 | 64 |
| 53 | 54 | 55 | 56 | 57 | 58 | 63 | 64 |



CITY OF PICKERING

Fifth Concession Road

Bunhill Court

Buggy Lane

Squire Drive

166

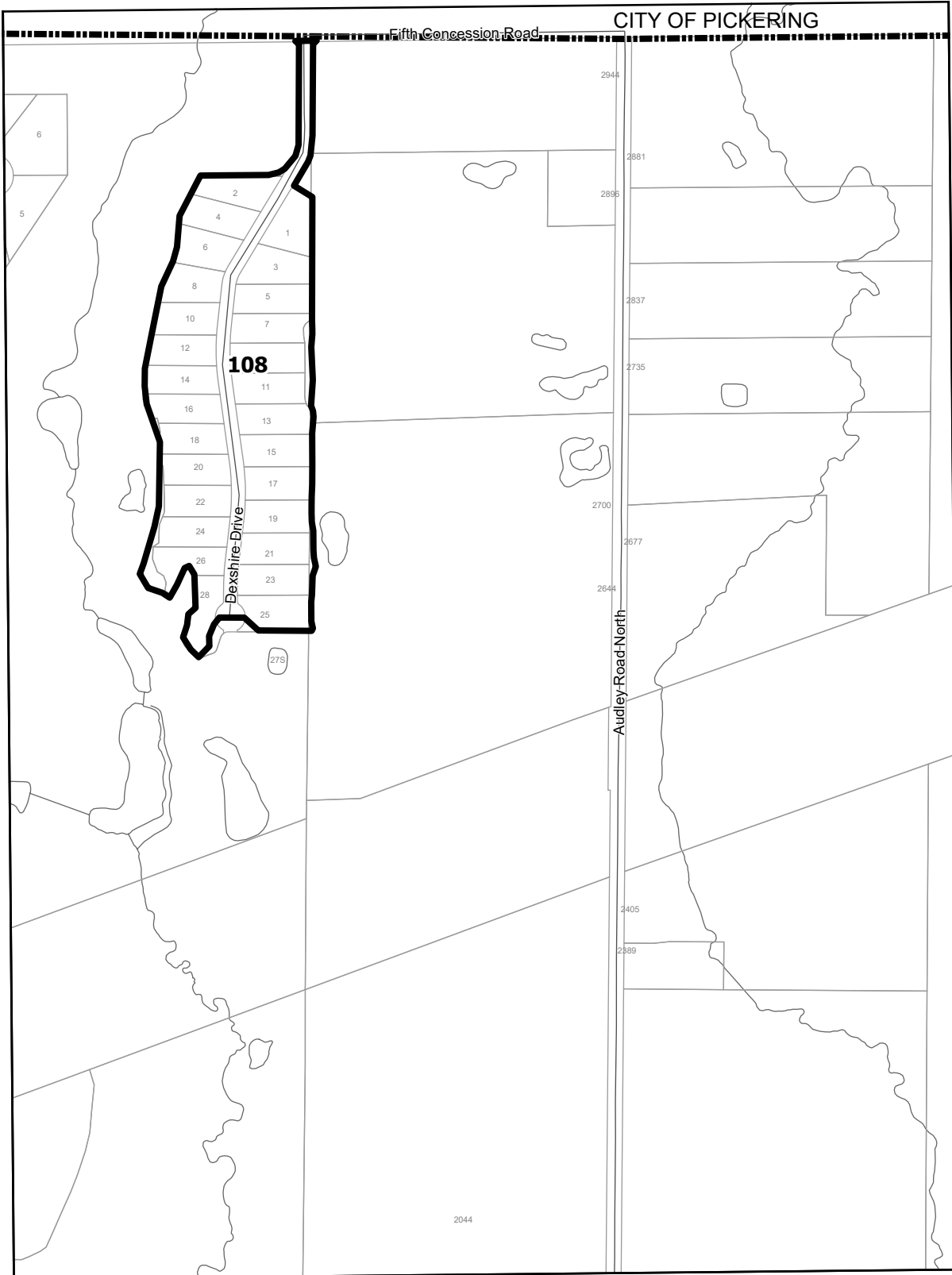


Sources: Ownership Parcels © Teranet Enterprises Inc., and its suppliers. All rights reserved. Not a Plan of Survey. Assessment Parcels © MPAC. Single Line Road Network © Regional Municipality of Durham. Other Sources: Town of Ajax, 2026

MAP 4

March 6, 2026

| | | | | | |
|----|----|----|----|----|----|
| 1 | 2 | 3 | 4 | 5 | 6 |
| 7 | 8 | 9 | 10 | 11 | 12 |
| 13 | 14 | 15 | 16 | 17 | 18 |
| 19 | 20 | 21 | 22 | 23 | 24 |
| 25 | 26 | 27 | 28 | 29 | 30 |
| 31 | 32 | 33 | 34 | 35 | 36 |
| 37 | 38 | 39 | 40 | 41 | 42 |
| 43 | 44 | 45 | 46 | 47 | 48 |
| 49 | 50 | 51 | 52 | 53 | 54 |
| 55 | 56 | 57 | 58 | 59 | 60 |
| 61 | 62 | 63 | 64 | 65 | 66 |



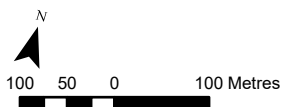
CITY OF PICKERING

Fifth Concession Road

108

Dexshire Drive



Audley Road North



Sources: Ownership Parcels © Teranet Enterprises Inc., and its suppliers. All rights reserved. Not a Plan of Survey. Assessment Parcels © MPAC. Single Line Road Network © Regional Municipality of Durham. Other Sources: Town of Ajax, 2026

MAP 5


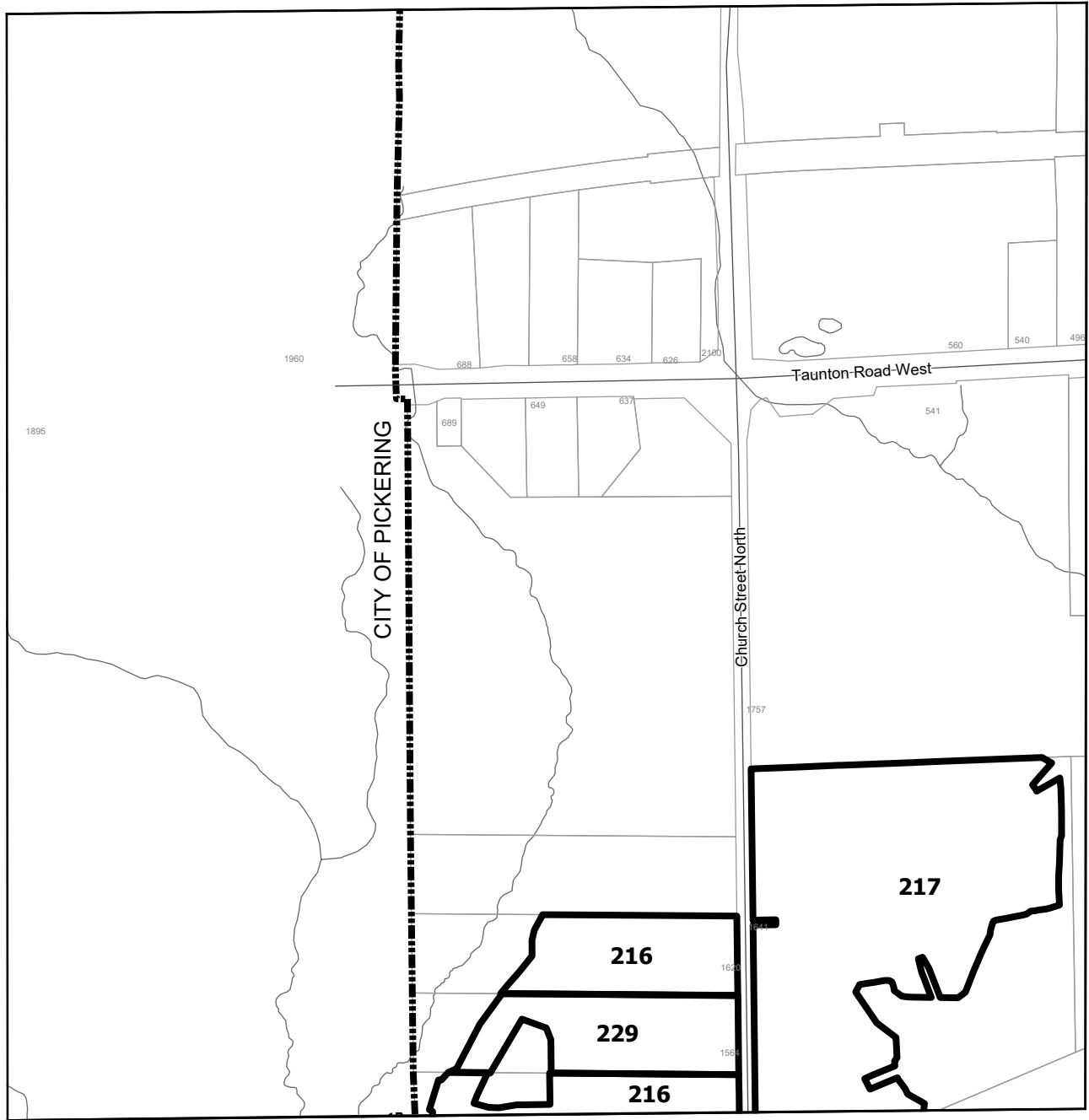
| | | | | | |
|----|----|----|----|----|----|
| 1 | 2 | 3 | 4 | 5 | 6 |
| 7 | 8 | 9 | 10 | 11 | 12 |
| 13 | 14 | 15 | 16 | 17 | 18 |
| 19 | 20 | 21 | 22 | 23 | 24 |
| 25 | 26 | 27 | 28 | 29 | 30 |
| 31 | 32 | 33 | 34 | 35 | 36 |
| 37 | 38 | 39 | 40 | 41 | 42 |
| 43 | 44 | 45 | 46 | 47 | 48 |
| 49 | 50 | 51 | 52 | 53 | 54 |
| 55 | 56 | 57 | 58 | 59 | 60 |
| 61 | 62 | 63 | 64 | 65 | 66 |



Sources: Ownership Parcels © Teranet Enterprises Inc., and its suppliers. All rights reserved. Not a Plan of Survey. Assessment Parcels © MPAC. Single Line Road Network © Regional Municipality of Durham. Other Sources: Town of Ajax, 2026

MAP 6


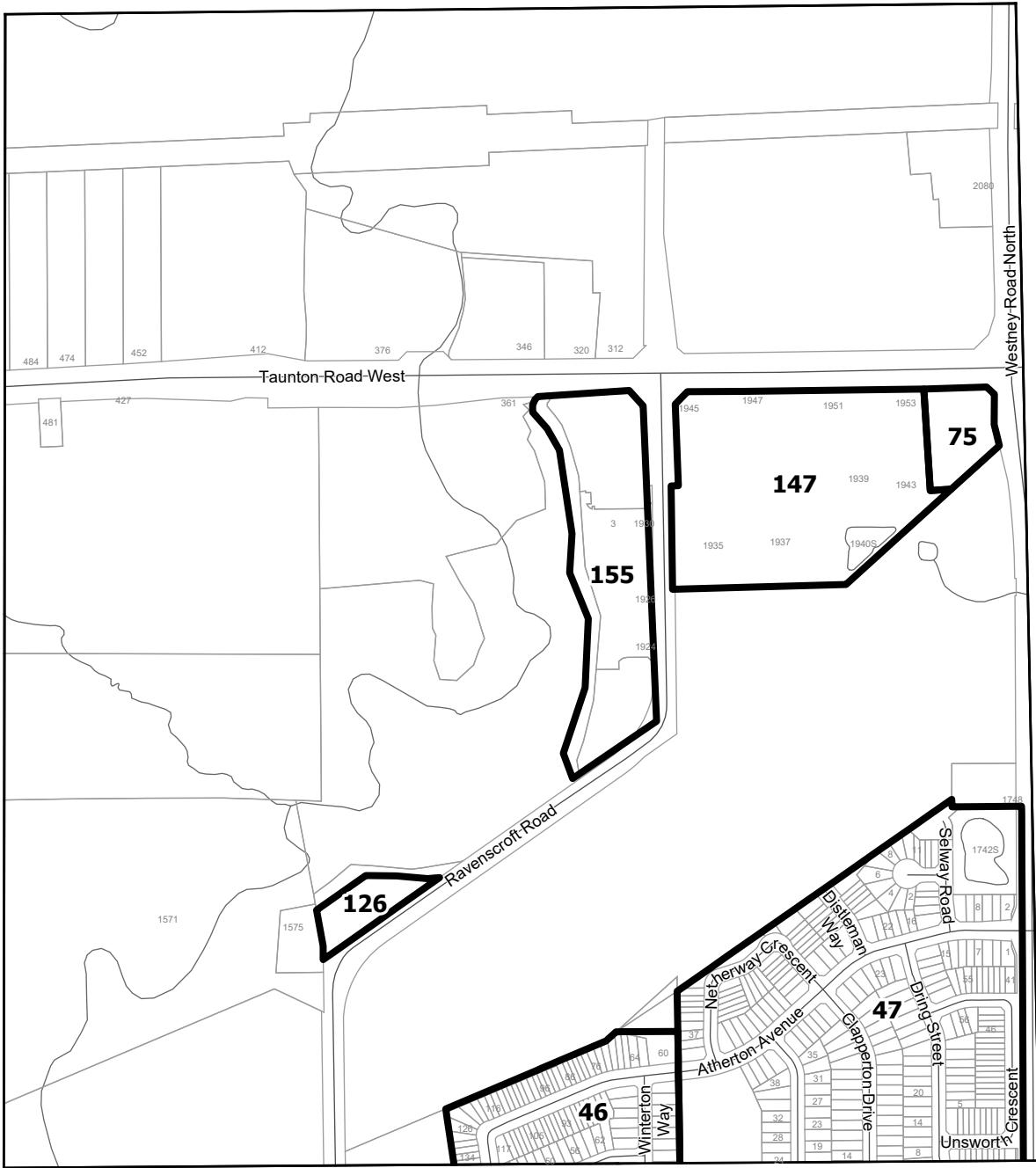
| | | | | | | | |
|----|----|----|----|----|----|----|----|
| 1 | 2 | 3 | 4 | 5 | 6 | | |
| 7 | 8 | 9 | 10 | 11 | 12 | | |
| 13 | 14 | 15 | 16 | 17 | 18 | 19 | 59 |
| 20 | 21 | 22 | 23 | 24 | 25 | 26 | 60 |
| 27 | 28 | 29 | 30 | 31 | 32 | 33 | 61 |
| 34 | 35 | 36 | 37 | 38 | 39 | 40 | 62 |
| 41 | 42 | 43 | 44 | 45 | 46 | 63 | |
| 47 | 48 | 49 | 50 | 51 | 52 | 64 | |
| 53 | 54 | 55 | 56 | 57 | 58 | | |



Sources: Ownership Parcels © Teranet Enterprises Inc., and its suppliers. All rights reserved. Not a Plan of Survey. Assessment Parcels © MPAC. Single Line Road Network © Regional Municipality of Durham. Other Sources: Town of Ajax, 2026

MAP 7

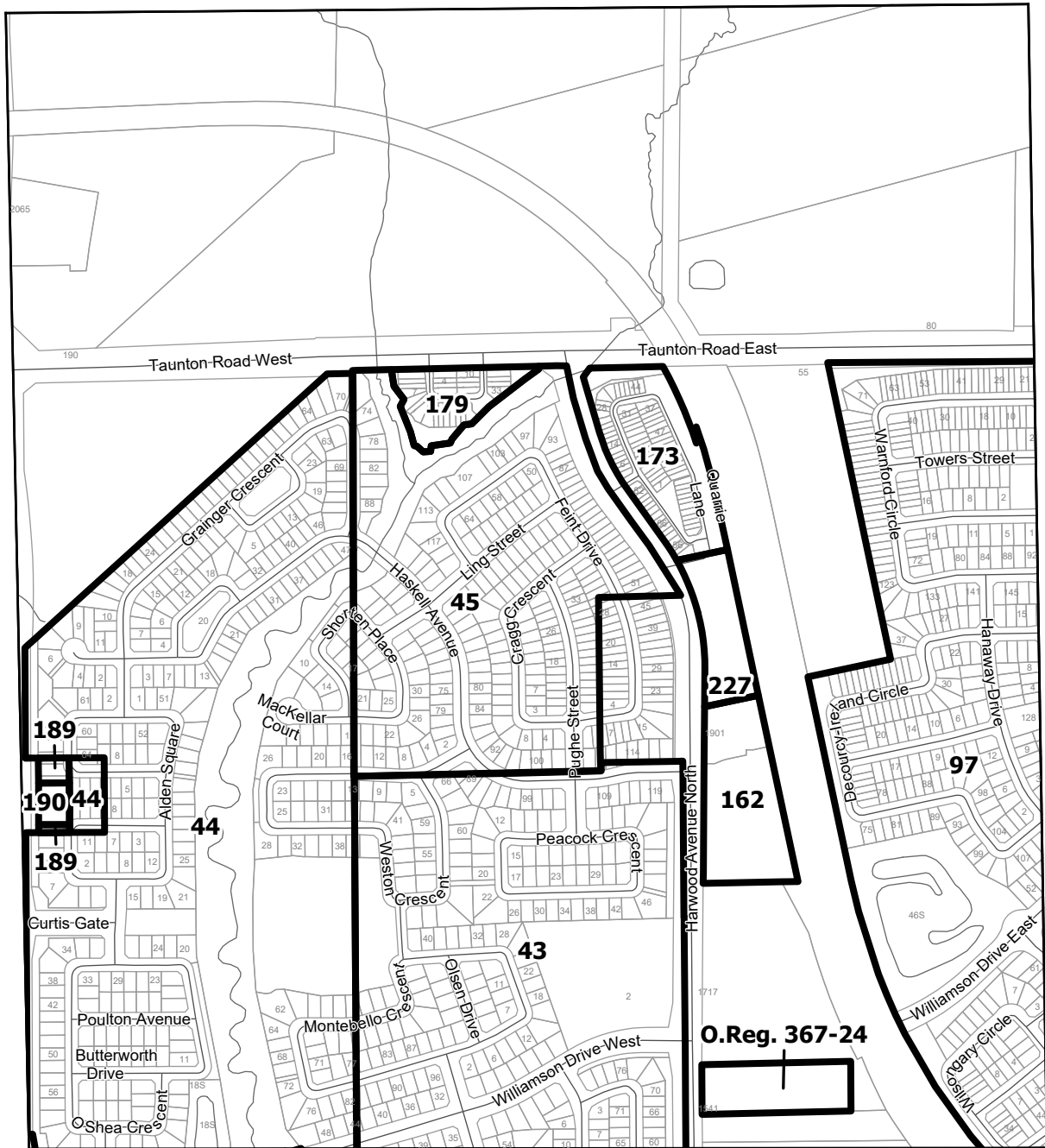
| | | | | | | | |
|----|----|----|----|----|----|----|----|
| 1 | 2 | 3 | 4 | 5 | 6 | | |
| 7 | 8 | 9 | 10 | 11 | 12 | | |
| 13 | 14 | 15 | 16 | 17 | 18 | 19 | 59 |
| 20 | 21 | 22 | 23 | 24 | 25 | 26 | 60 |
| 27 | 28 | 29 | 30 | 31 | 32 | 33 | 61 |
| 34 | 35 | 36 | 37 | 38 | 39 | 40 | 62 |
| 41 | 42 | 43 | 44 | 45 | 46 | 63 | |
| 47 | 48 | 49 | 50 | 51 | 52 | 64 | |
| 53 | 54 | 55 | 56 | 57 | 58 | | |



Sources: Ownership Parcels © Teranet Enterprises Inc., and its suppliers. All rights reserved. Not a Plan of Survey. Assessment Parcels © MPAC. Single Line Road Network © Regional Municipality of Durham. Other Sources: Town of Ajax, 2026

MAP 8


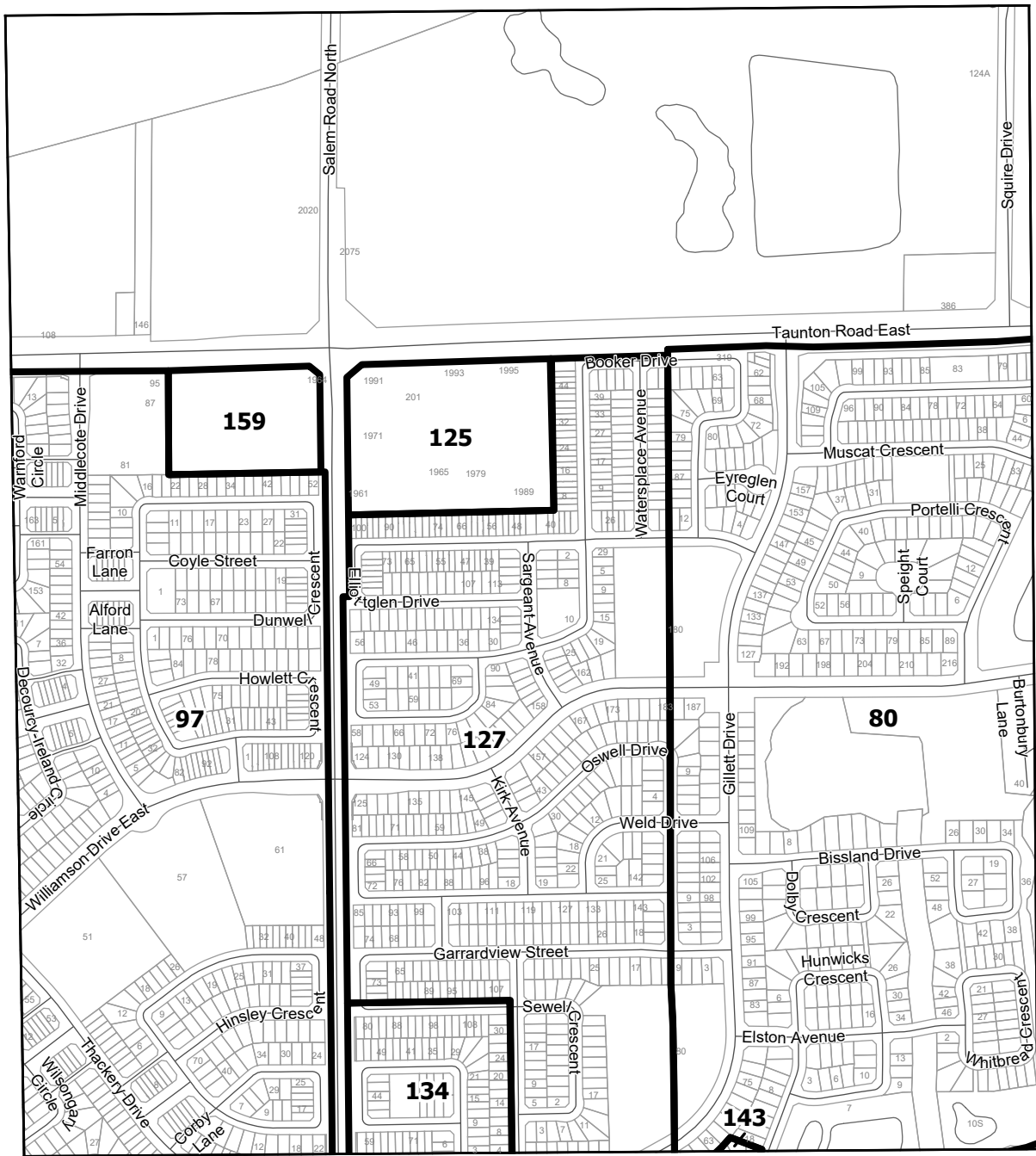
| | | | | | | | |
|----|----|----|----|----|----|----|----|
| 1 | 2 | 3 | 4 | 5 | 6 | | |
| 7 | 8 | 9 | 10 | 11 | 12 | | |
| 13 | 14 | 15 | 16 | 17 | 18 | 19 | 59 |
| 20 | 21 | 22 | 23 | 24 | 25 | 26 | |
| 27 | 28 | 29 | 30 | 31 | 32 | 33 | 60 |
| 34 | 35 | 36 | 37 | 38 | 39 | 40 | 61 |
| | 41 | 42 | 43 | 44 | 45 | 46 | 62 |
| | 47 | 48 | 49 | 50 | 51 | 52 | 63 |
| | 53 | 54 | 55 | 56 | 57 | 58 | 64 |



Sources: Ownership Parcels © Teranet Enterprises Inc., and its suppliers. All rights reserved. Not a Plan of Survey. Assessment Parcels © MPAC. Single Line Road Network © Regional Municipality of Durham. Other Sources: Town of Ajax, 2026

MAP 9


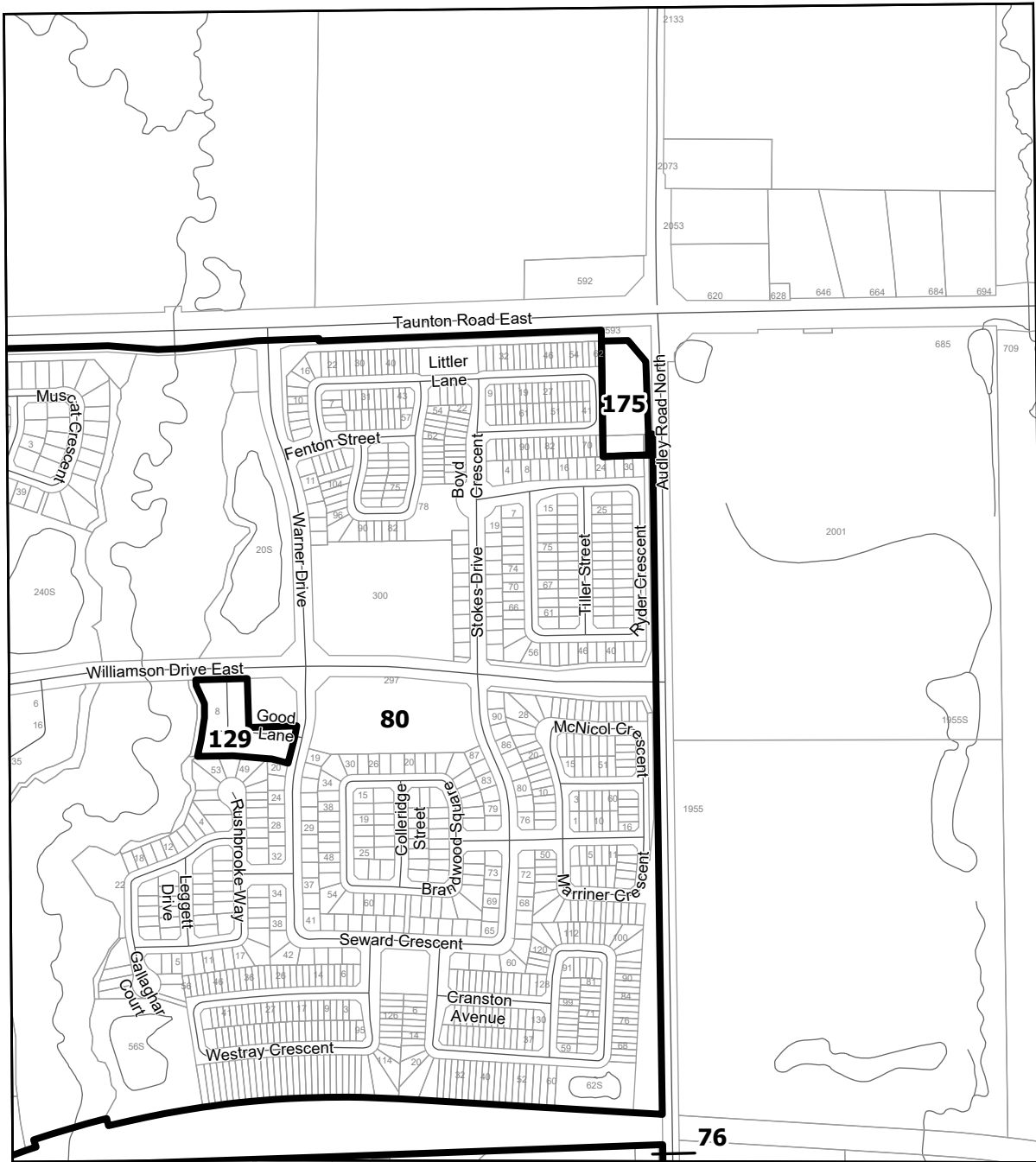
| | | | | | |
|----|----|----|-----|-----|-----|
| 1 | 2 | 3 | 4 | 5 | 6 |
| 7 | 8 | 9 | 10 | 11 | 12 |
| 13 | 14 | 15 | 16 | 17 | 18 |
| 19 | 20 | 21 | 22 | 23 | 24 |
| 25 | 26 | 27 | 28 | 29 | 30 |
| 31 | 32 | 33 | 34 | 35 | 36 |
| 37 | 38 | 39 | 40 | 41 | 42 |
| 43 | 44 | 45 | 46 | 47 | 48 |
| 49 | 50 | 51 | 52 | 53 | 54 |
| 55 | 56 | 57 | 58 | 59 | 60 |
| 61 | 62 | 63 | 64 | 65 | 66 |
| 67 | 68 | 69 | 70 | 71 | 72 |
| 73 | 74 | 75 | 76 | 77 | 78 |
| 79 | 80 | 81 | 82 | 83 | 84 |
| 85 | 86 | 87 | 88 | 89 | 90 |
| 91 | 92 | 93 | 94 | 95 | 96 |
| 97 | 98 | 99 | 100 | 101 | 102 |



Sources: Ownership Parcels © Teranet Enterprises Inc., and its suppliers. All rights reserved. Not a Plan of Survey. Assessment Parcels © MPAC. Single Line Road Network © Regional Municipality of Durham. Other Sources: Town of Ajax, 2026

MAP 10

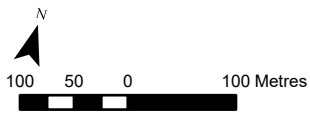

| | | | | | |
|----|----|----|----|----|----|
| 1 | 2 | 3 | 4 | 5 | 6 |
| 7 | 8 | 9 | 10 | 11 | 12 |
| 13 | 14 | 15 | 16 | 17 | 18 |
| 19 | 20 | 21 | 22 | 23 | 24 |
| 25 | 26 | 27 | 28 | 29 | 30 |
| 31 | 32 | 33 | 34 | 35 | 36 |
| 37 | 38 | 39 | 40 | 41 | 42 |
| 43 | 44 | 45 | 46 | 47 | 48 |
| 49 | 50 | 51 | 52 | 53 | 54 |
| 55 | 56 | 57 | 58 | 59 | 60 |
| 61 | 62 | 63 | 64 | 65 | 66 |



Sources: Ownership Parcels © Teranet Enterprises Inc., and its suppliers. All rights reserved. Not a Plan of Survey. Assessment Parcels © MPAC. Single Line Road Network © Regional Municipality of Durham. Other Sources: Town of Ajax, 2026

MAP 11


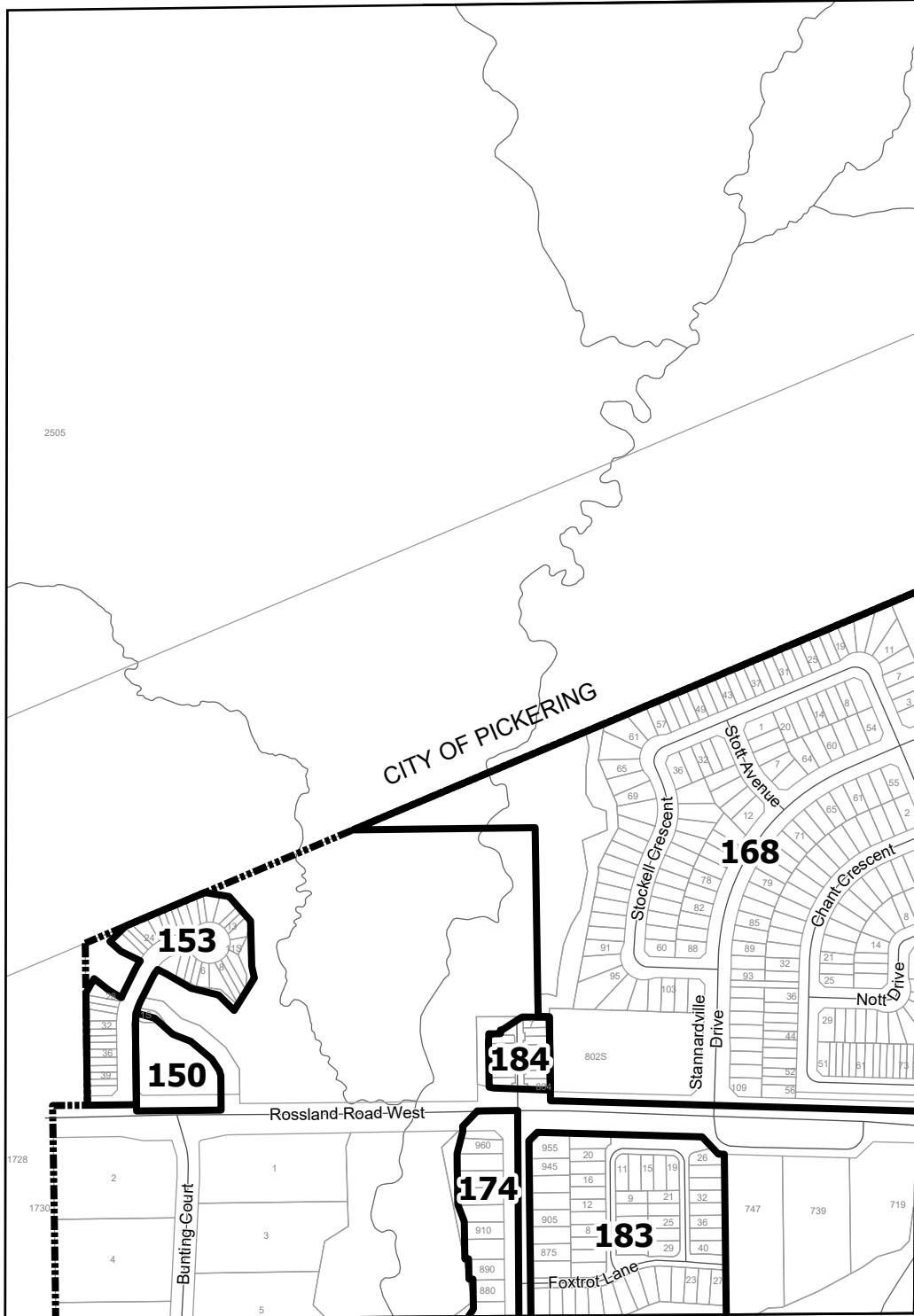
| | | | | | |
|----|----|----|----|----|----|
| 1 | 2 | 3 | 4 | 5 | 6 |
| 7 | 8 | 9 | 10 | 11 | 12 |
| 13 | 14 | 15 | 16 | 17 | 18 |
| 19 | 20 | 21 | 22 | 23 | 24 |
| 25 | 26 | 27 | 28 | 29 | 30 |
| 31 | 32 | 33 | 34 | 35 | 36 |
| 37 | 38 | 39 | 40 | 41 | 42 |
| 43 | 44 | 45 | 46 | 47 | 48 |
| 49 | 50 | 51 | 52 | 53 | 54 |
| 55 | 56 | 57 | 58 | 59 | 60 |
| 61 | 62 | 63 | 64 | 65 | 66 |



Sources: Ownership Parcels © Teranet Enterprises Inc., and its suppliers. All rights reserved. Not a Plan of Survey. Assessment Parcels © MPAC. Single Line Road Network © Regional Municipality of Durham. Other Sources: Town of Ajax, 2026

MAP 12


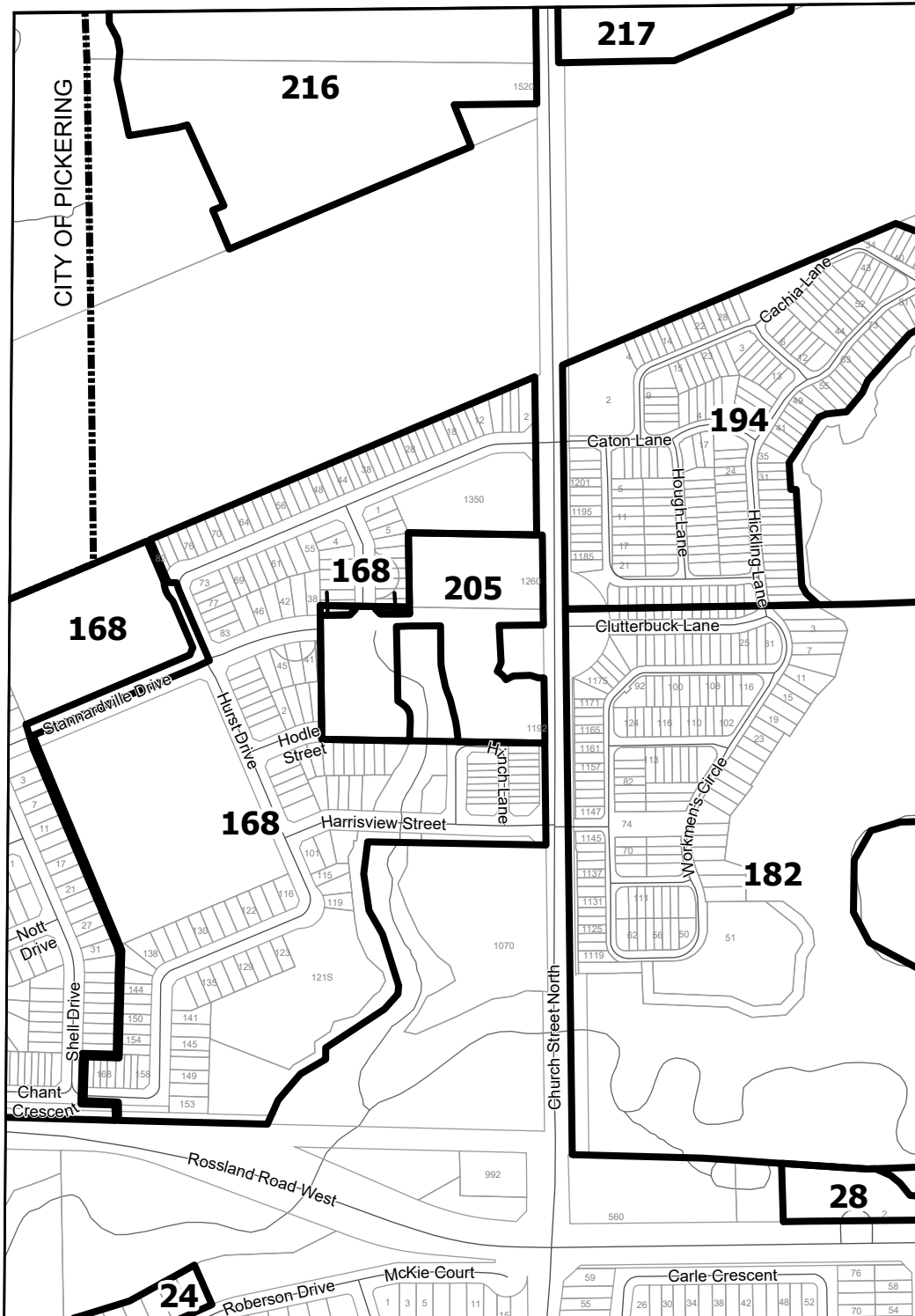
| | | | | | |
|----|----|----|----|----|----|
| 1 | 2 | 3 | 4 | 5 | 6 |
| 7 | 8 | 9 | 10 | 11 | 12 |
| 13 | 14 | 15 | 16 | 17 | 18 |
| 19 | 20 | 21 | 22 | 23 | 24 |
| 25 | 26 | 27 | 28 | 29 | 30 |
| 31 | 32 | 33 | 34 | 35 | 36 |
| 37 | 38 | 39 | 40 | 41 | 42 |
| 43 | 44 | 45 | 46 | 47 | 48 |
| 49 | 50 | 51 | 52 | 53 | 54 |
| 55 | 56 | 57 | 58 | 59 | 60 |
| 61 | 62 | 63 | 64 | 65 | 66 |



Sources: Ownership Parcels © Teranet Enterprises Inc., and its suppliers. All rights reserved. Not a Plan of Survey. Assessment Parcels © MPAC. Single Line Road Network © Regional Municipality of Durham. Other Sources: Town of Ajax, 2026

MAP 13


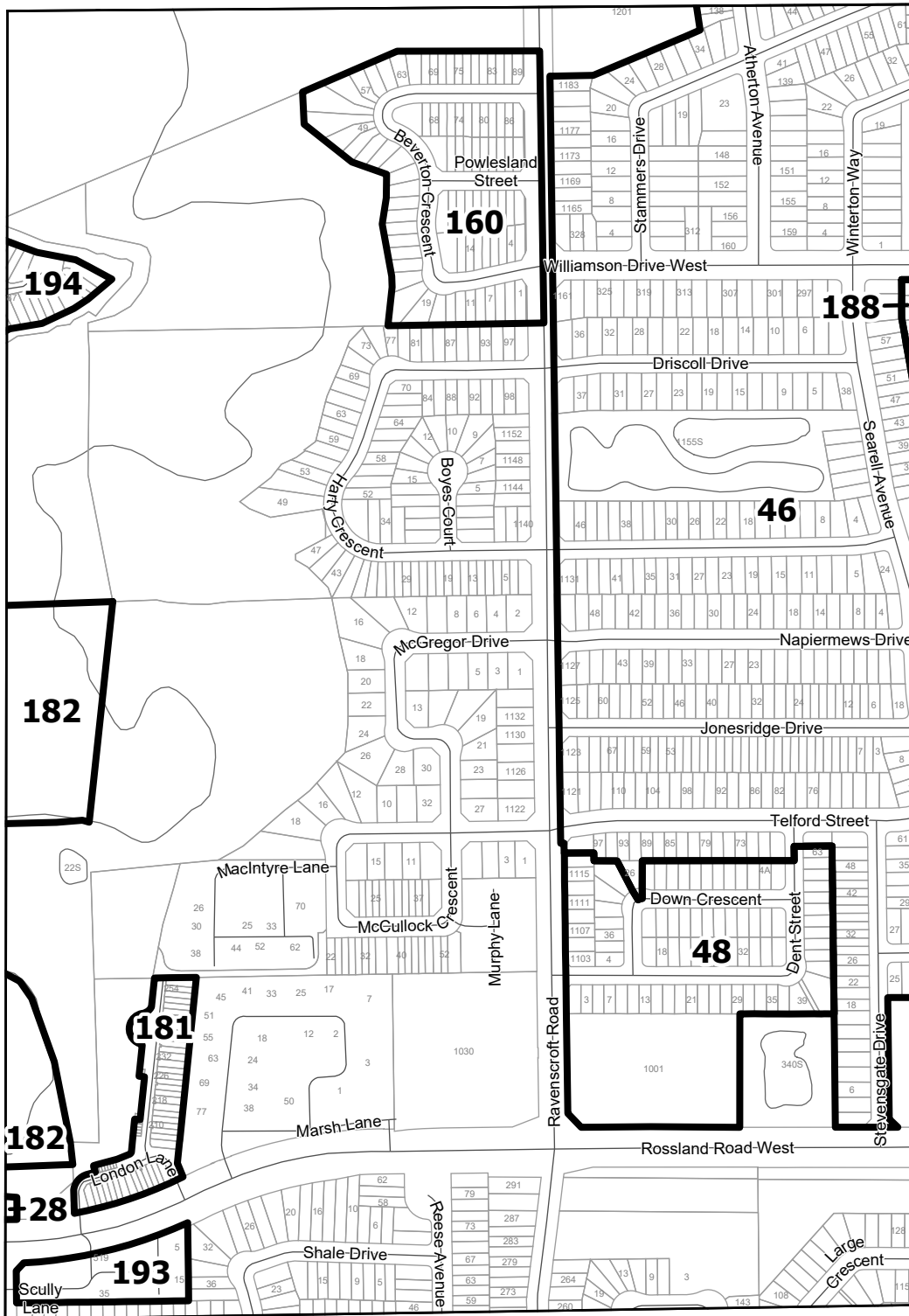
| | | | | | |
|----|----|----|----|----|----|
| 1 | 2 | 3 | 4 | 5 | 6 |
| 7 | 8 | 9 | 10 | 11 | 12 |
| 13 | 14 | 15 | 16 | 17 | 18 |
| 19 | 20 | 21 | 22 | 23 | 24 |
| 25 | 26 | 27 | 28 | 29 | 30 |
| 31 | 32 | 33 | 34 | 35 | 36 |
| 37 | 38 | 39 | 40 | 41 | 42 |
| 43 | 44 | 45 | 46 | 47 | 48 |
| 49 | 50 | 51 | 52 | 53 | 54 |
| 55 | 56 | 57 | 58 | 59 | 60 |
| 61 | 62 | 63 | 64 | 65 | 66 |



Sources: Ownership Parcels © Teranet Enterprises Inc., and its suppliers. All rights reserved. Not a Plan of Survey. Assessment Parcels © MPAC. Single Line Road Network © Regional Municipality of Durham. Other Sources: Town of Ajax, 2026

MAP 14

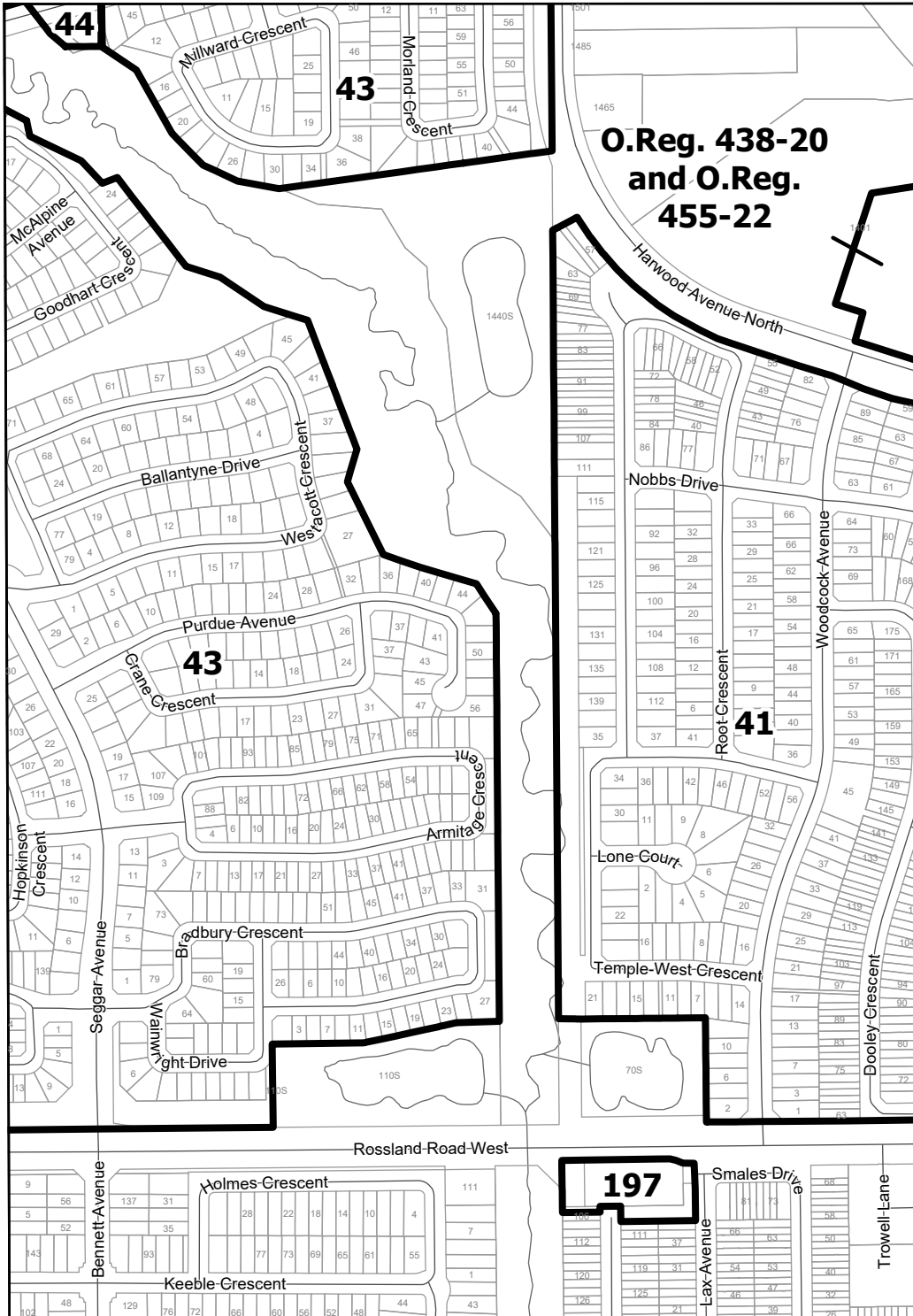
| | | | | | |
|----|----|----|----|----|----|
| 1 | 2 | 3 | 4 | 5 | 6 |
| 7 | 8 | 9 | 10 | 11 | 12 |
| 13 | 14 | 15 | 16 | 17 | 18 |
| 19 | 20 | 21 | 22 | 23 | 24 |
| 25 | 26 | 27 | 28 | 29 | 30 |
| 31 | 32 | 33 | 34 | 35 | 36 |
| 37 | 38 | 39 | 40 | 41 | 42 |
| 43 | 44 | 45 | 46 | 47 | 48 |
| 49 | 50 | 51 | 52 | 53 | 54 |
| 55 | 56 | 57 | 58 | 59 | 60 |
| 61 | 62 | 63 | 64 | 65 | 66 |



Sources: Ownership Parcels © Terant Enterprises Inc., and its suppliers. All rights reserved. Not a Plan of Survey. Assessment Parcels © MPAC. Single Line Road Network © Regional Municipality of Durham. Other Sources: Town of Ajax, 2026

MAP 15


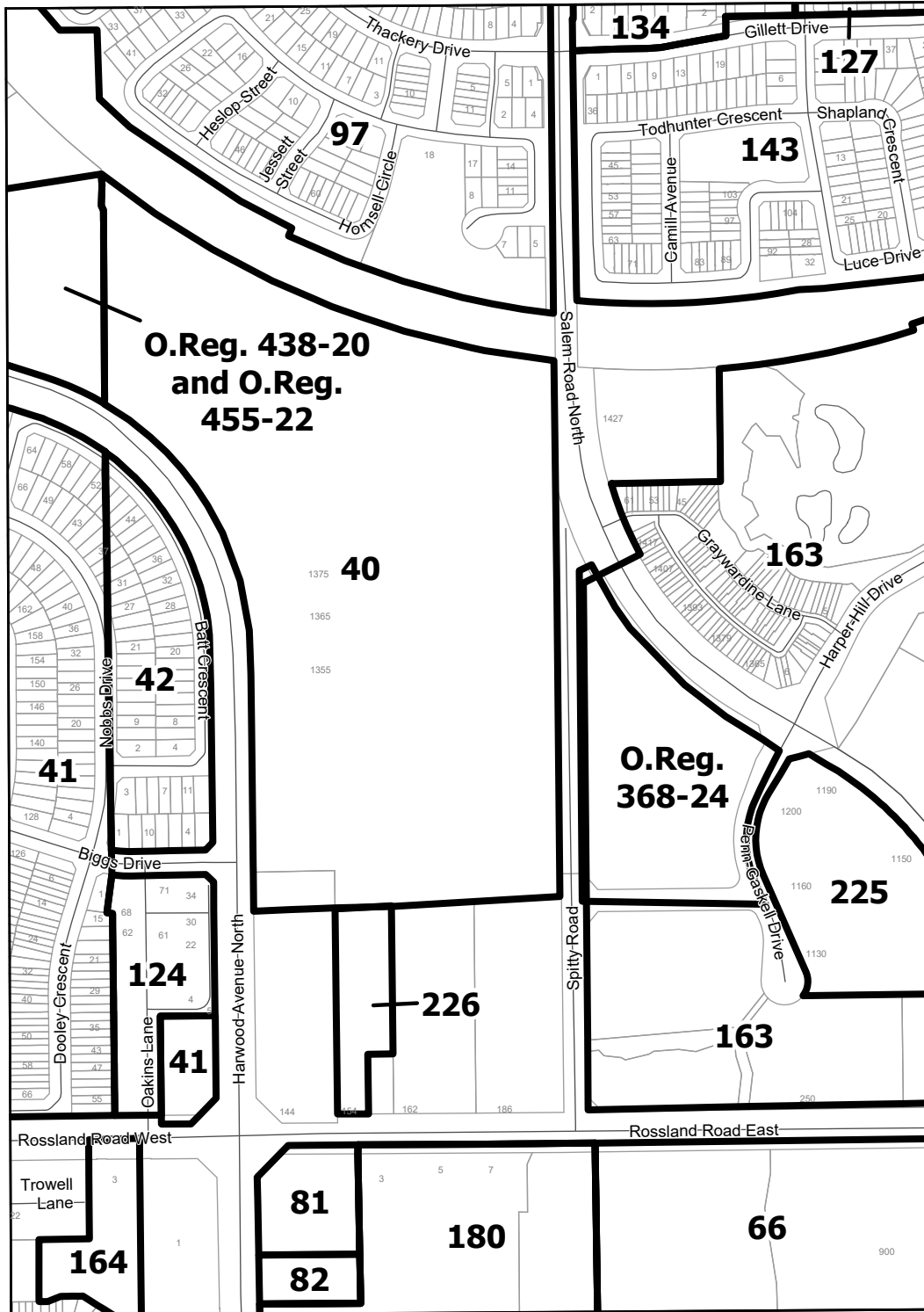
| | | | | | |
|----|----|----|----|----|----|
| 1 | 2 | 3 | 4 | 5 | 6 |
| 7 | 8 | 9 | 10 | 11 | 12 |
| 13 | 14 | 15 | 16 | 17 | 18 |
| 19 | 20 | 21 | 22 | 23 | 24 |
| 25 | 26 | 27 | 28 | 29 | 30 |
| 31 | 32 | 33 | 34 | 35 | 36 |
| 37 | 38 | 39 | 40 | 41 | 42 |
| 43 | 44 | 45 | 46 | 47 | 48 |
| 49 | 50 | 51 | 52 | 53 | 54 |
| 55 | 56 | 57 | 58 | 59 | 60 |
| 61 | 62 | 63 | 64 | 65 | 66 |



Sources: Ownership Parcels © Terant Enterprises Inc., and its suppliers. All rights reserved. Not a Plan of Survey. Assessment Parcels © MPAC. Single Line Road Network © Regional Municipality of Durham. Other Sources: Town of Ajax, 2026

MAP 17


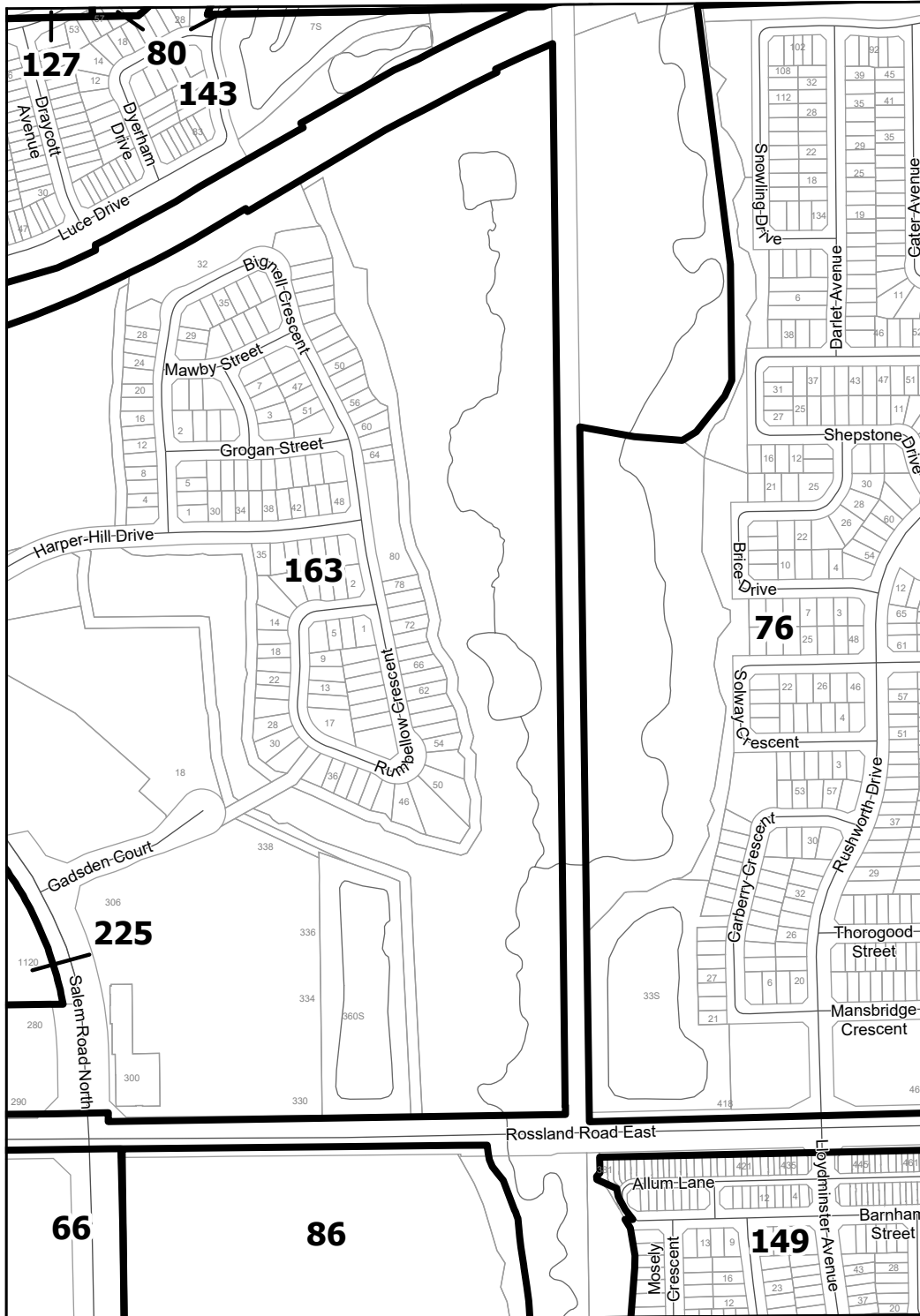
| | | | | | |
|----|----|----|----|----|----|
| 1 | 2 | 3 | 4 | 5 | 6 |
| 7 | 8 | 9 | 10 | 11 | 12 |
| 13 | 14 | 15 | 16 | 17 | 18 |
| 19 | 20 | 21 | 22 | 23 | 24 |
| 25 | 26 | 27 | 28 | 29 | 30 |
| 31 | 32 | 33 | 34 | 35 | 36 |
| 37 | 38 | 39 | 40 | 41 | 42 |
| 43 | 44 | 45 | 46 | 47 | 48 |
| 49 | 50 | 51 | 52 | 53 | 54 |
| 55 | 56 | 57 | 58 | 59 | 60 |
| 61 | 62 | 63 | 64 | 65 | 66 |



Sources: Ownership Parcels © Teranet Enterprises Inc., and its suppliers. All rights reserved. Not a Plan of Survey. Assessment Parcels © MPAC. Single Line Road Network © Regional Municipality of Durham. Other Sources: Town of Ajax, 2026

MAP 18


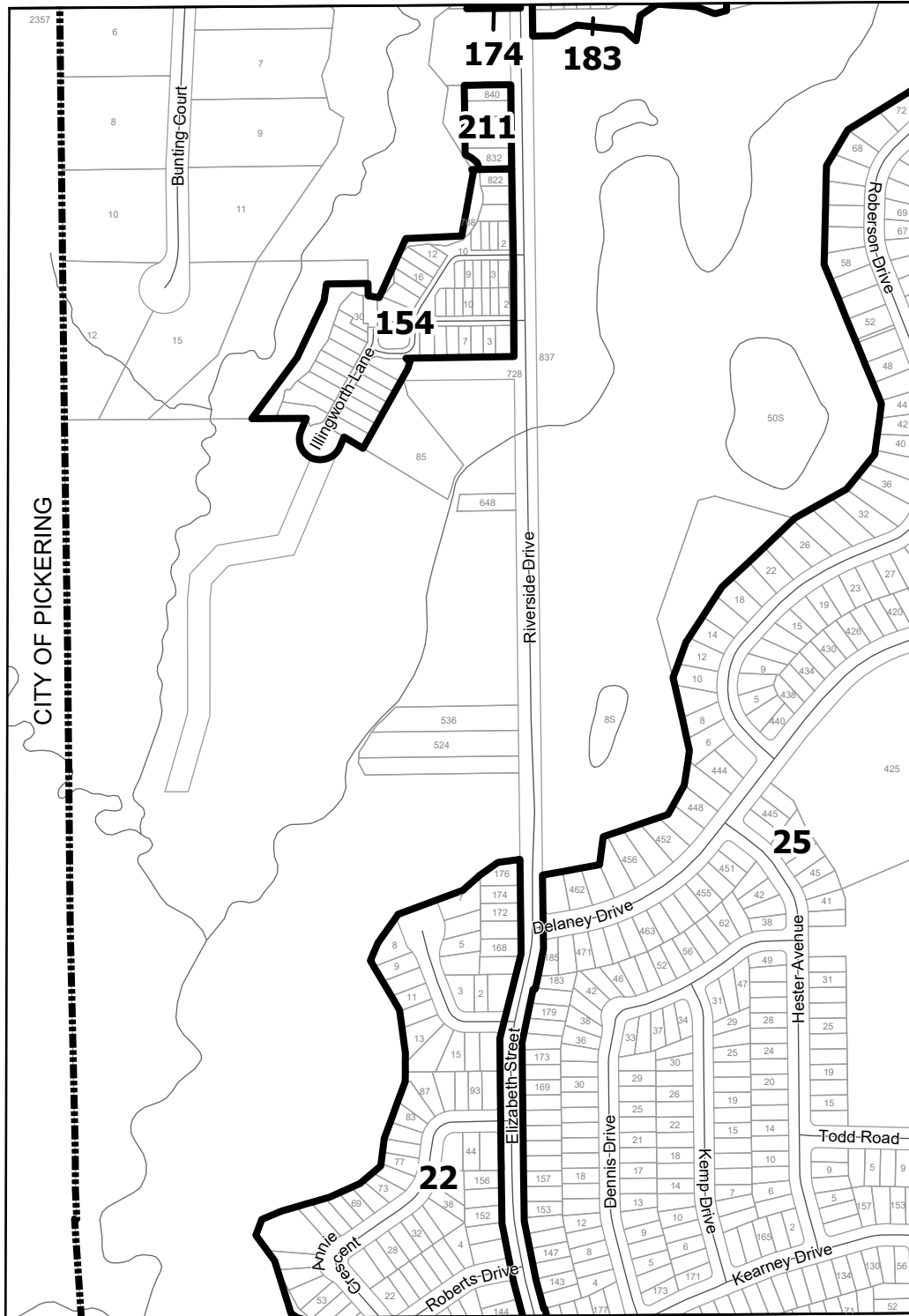
| | | | | | |
|----|----|----|----|----|----|
| 1 | 2 | 3 | 4 | 5 | 6 |
| 7 | 8 | 9 | 10 | 11 | 12 |
| 13 | 14 | 15 | 16 | 17 | 18 |
| 19 | 20 | 21 | 22 | 23 | 24 |
| 25 | 26 | 27 | 28 | 29 | 30 |
| 31 | 32 | 33 | 34 | 35 | 36 |
| 37 | 38 | 39 | 40 | 41 | 42 |
| 43 | 44 | 45 | 46 | 47 | 48 |
| 49 | 50 | 51 | 52 | 53 | 54 |
| 55 | 56 | 57 | 58 | 59 | 60 |
| 61 | 62 | 63 | 64 | 65 | 66 |



Sources: Ownership Parcels © Terant Enterprises Inc., and its suppliers. All rights reserved. Not a Plan of Survey. Assessment Parcels © MPAC. Single Line Road Network © Regional Municipality of Durham. Other Sources: Town of Ajax, 2026

MAP 19


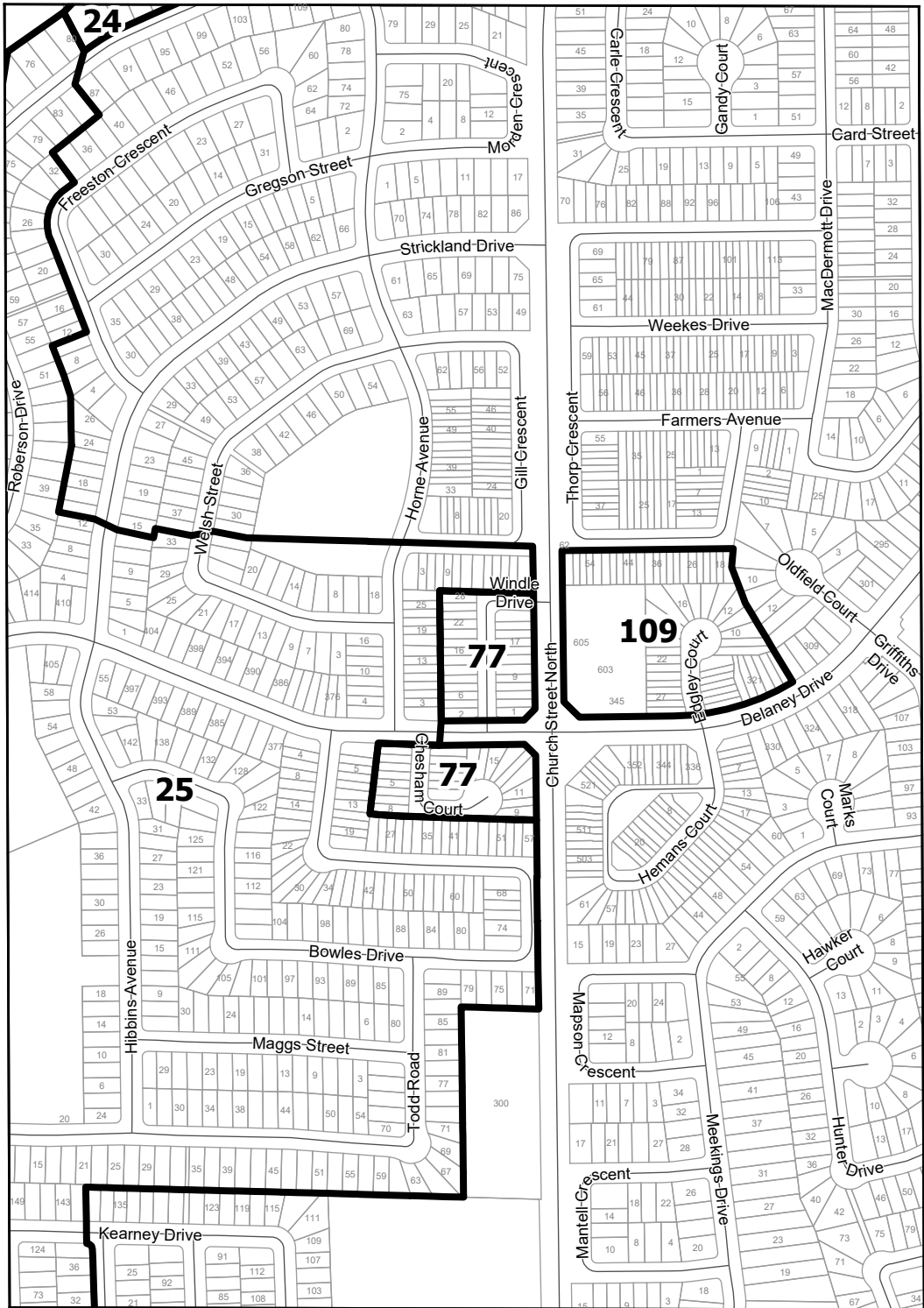
| | | | | | |
|----|----|----|----|----|----|
| 1 | 2 | 3 | 4 | 5 | 6 |
| 7 | 8 | 9 | 10 | 11 | 12 |
| 13 | 14 | 15 | 16 | 17 | 18 |
| 19 | 20 | 21 | 22 | 23 | 24 |
| 25 | 26 | 27 | 28 | 29 | 30 |
| 31 | 32 | 33 | 34 | 35 | 36 |
| 37 | 38 | 39 | 40 | 41 | 42 |
| 43 | 44 | 45 | 46 | 47 | 48 |
| 49 | 50 | 51 | 52 | 53 | 54 |
| 55 | 56 | 57 | 58 | 59 | 60 |
| 61 | 62 | 63 | 64 | 65 | 66 |



Sources: Ownership Parcels © Teranet Enterprises Inc., and its suppliers. All rights reserved. Not a Plan of Survey. Assessment Parcels © MPAC. Single Line Road Network © Regional Municipality of Durham. Other Sources: Town of Ajax, 2026

MAP 20


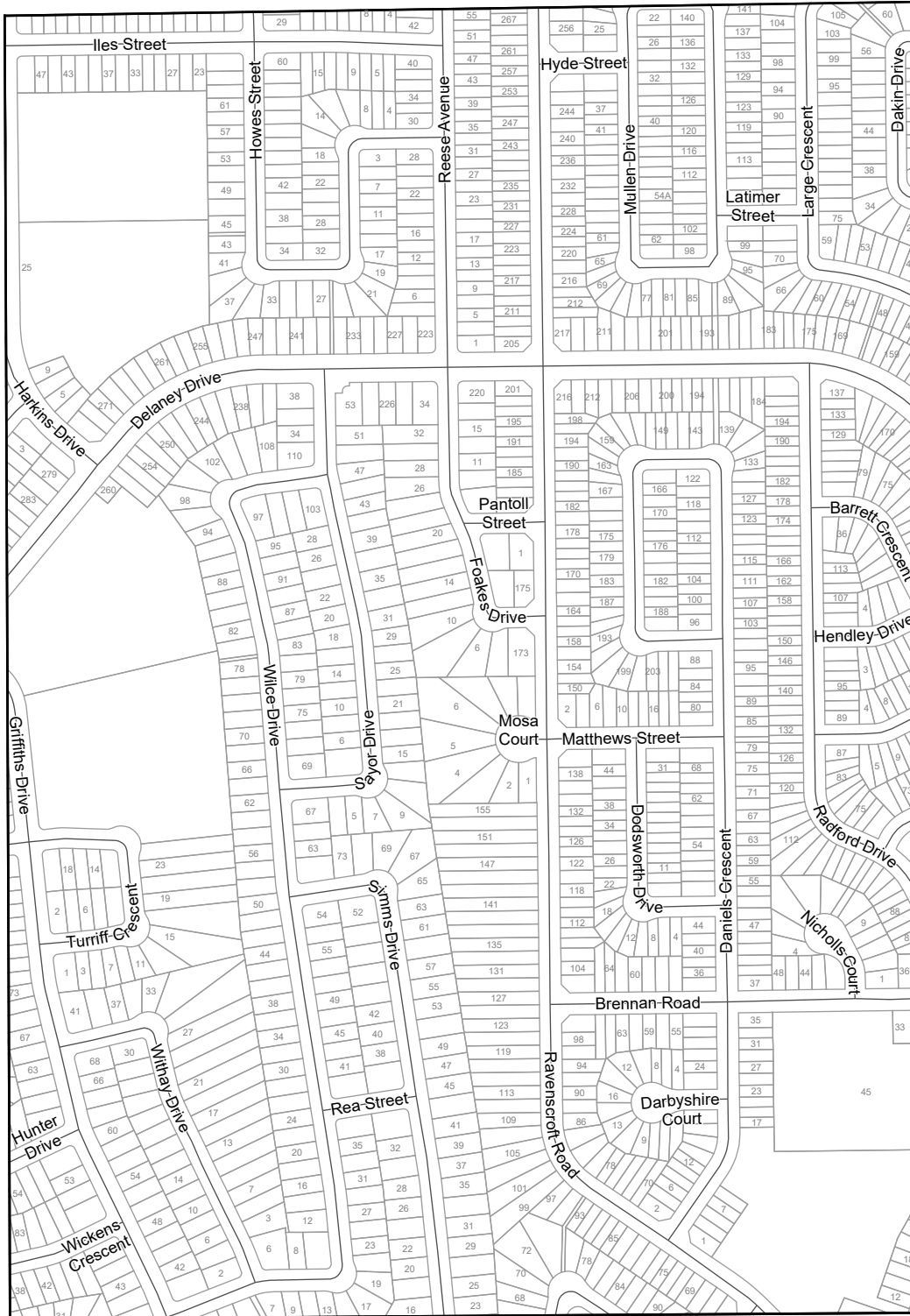
| | | | | | |
|----|----|----|----|----|----|
| 1 | 2 | 3 | 4 | 5 | 6 |
| 7 | 8 | 9 | 10 | 11 | 12 |
| 13 | 14 | 15 | 16 | 17 | 18 |
| 19 | 20 | 21 | 22 | 23 | 24 |
| 25 | 26 | 27 | 28 | 29 | 30 |
| 31 | 32 | 33 | 34 | 35 | 36 |
| 37 | 38 | 39 | 40 | 41 | 42 |
| 43 | 44 | 45 | 46 | 47 | 48 |
| 49 | 50 | 51 | 52 | 53 | 54 |
| 55 | 56 | 57 | 58 | 59 | 60 |
| 61 | 62 | 63 | 64 | 65 | 66 |



Sources: Ownership Parcels © Terant Enterprises Inc., and its suppliers. All rights reserved. Not a Plan of Survey. Assessment Parcels © MPAC. Single Line Road Network © Regional Municipality of Durham. Other Sources: Town of Ajax, 2026

MAP 21


| | | | | | |
|----|----|----|----|----|----|
| 1 | 2 | 3 | 4 | 5 | 6 |
| 7 | 8 | 9 | 10 | 11 | 12 |
| 13 | 14 | 15 | 16 | 17 | 18 |
| 19 | 20 | 21 | 22 | 23 | 24 |
| 25 | 26 | 27 | 28 | 29 | 30 |
| 31 | 32 | 33 | 34 | 35 | 36 |
| 37 | 38 | 39 | 40 | 41 | 42 |
| 43 | 44 | 45 | 46 | 47 | 48 |
| 49 | 50 | 51 | 52 | 53 | 54 |
| 55 | 56 | 57 | 58 | 59 | 60 |
| 61 | 62 | 63 | 64 | | |



Sources: Ownership Parcels © Terant Enterprises Inc., and its suppliers. All rights reserved. Not a Plan of Survey. Assessment Parcels © MPAC. Single Line Road Network © Regional Municipality of Durham. Other Sources: Town of Ajax, 2026

MAP 22


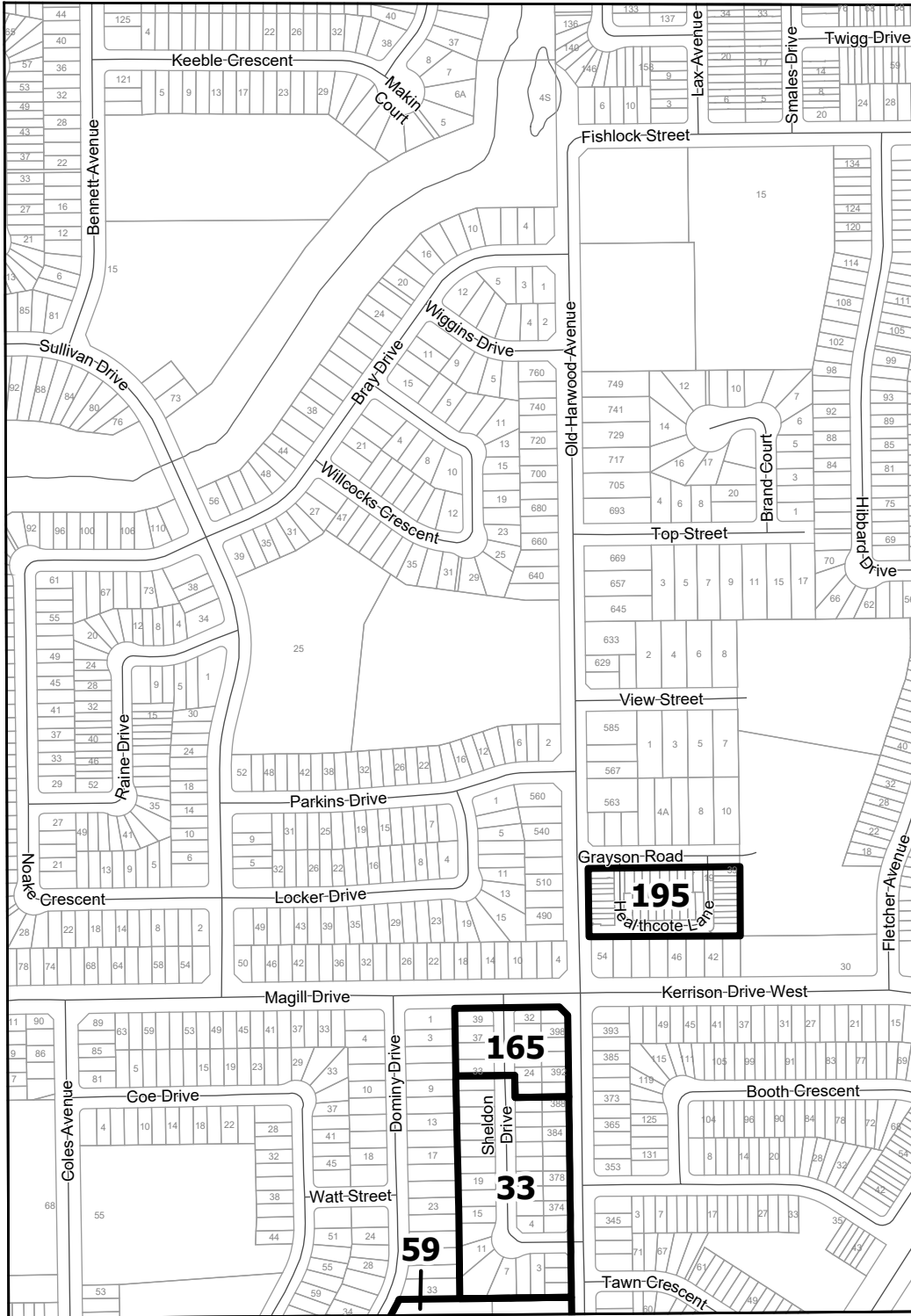
| | | | | | |
|----|----|----|----|----|----|
| 1 | 2 | 3 | 4 | 5 | 6 |
| 7 | 8 | 9 | 10 | 11 | 12 |
| 13 | 14 | 15 | 16 | 17 | 18 |
| 19 | 20 | 21 | 22 | 23 | 24 |
| 25 | 26 | 27 | 28 | 29 | 30 |
| 31 | 32 | 33 | 34 | 35 | 36 |
| 37 | 38 | 39 | 40 | 41 | 42 |
| 43 | 44 | 45 | 46 | 47 | 48 |
| 49 | 50 | 51 | 52 | 53 | 54 |
| 55 | 56 | 57 | 58 | 59 | 60 |
| 61 | 62 | 63 | 64 | 65 | 66 |



Sources: Ownership Parcels © Terant Enterprises Inc., and its suppliers. All rights reserved. Not a Plan of Survey. Assessment Parcels © MPAC. Single Line Road Network © Regional Municipality of Durham. Other Sources: Town of Ajax, 2026

MAP 23


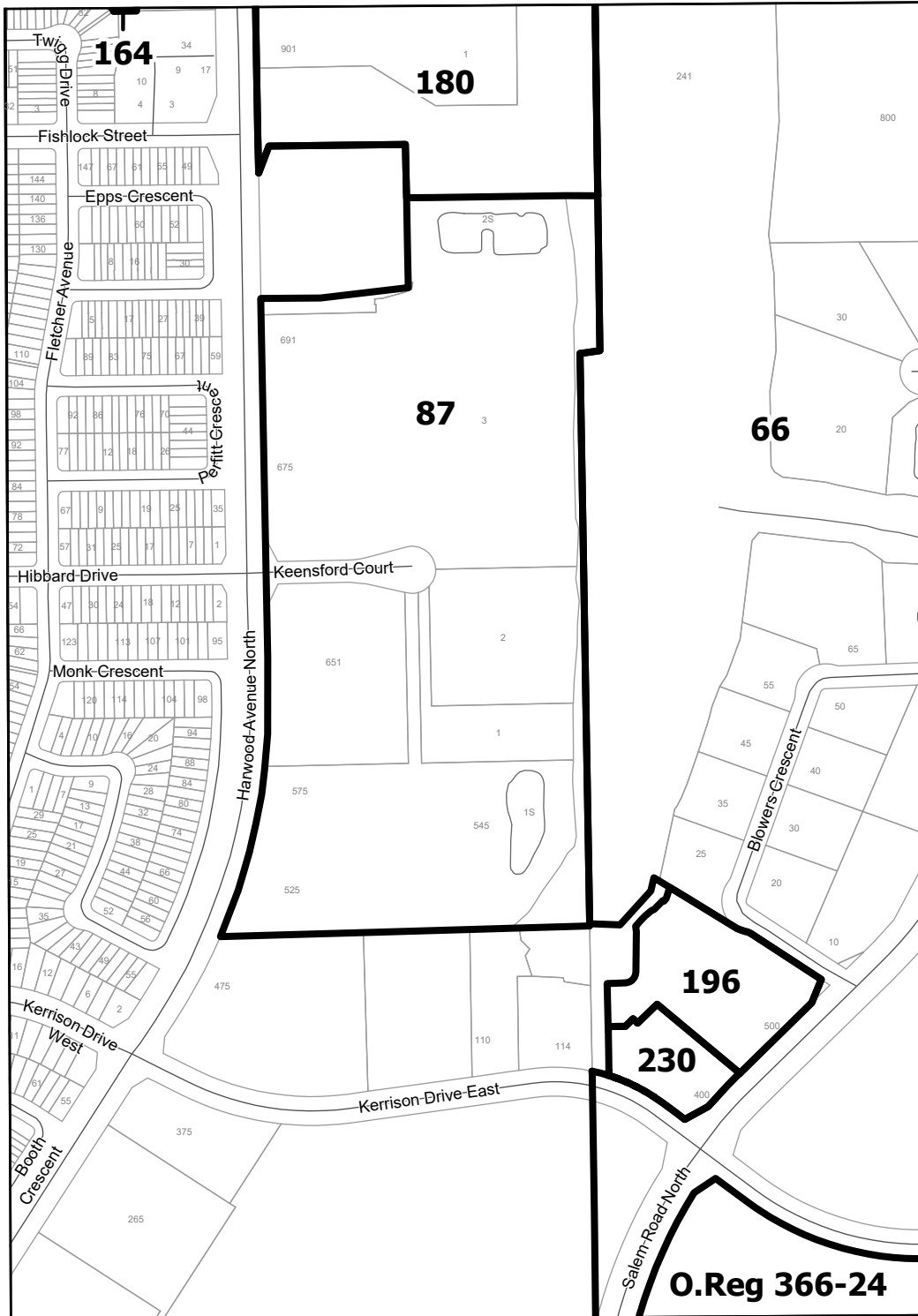
| | | | | | |
|-----|-----|-----|-----|-----|-----|
| 1 | 2 | 3 | 4 | 5 | 6 |
| 7 | 8 | 9 | 10 | 11 | 12 |
| 13 | 14 | 15 | 16 | 17 | 18 |
| 19 | 20 | 21 | 22 | 23 | 24 |
| 25 | 26 | 27 | 28 | 29 | 30 |
| 31 | 32 | 33 | 34 | 35 | 36 |
| 37 | 38 | 39 | 40 | 41 | 42 |
| 43 | 44 | 45 | 46 | 47 | 48 |
| 49 | 50 | 51 | 52 | 53 | 54 |
| 55 | 56 | 57 | 58 | 59 | 60 |
| 61 | 62 | 63 | 64 | 65 | 66 |
| 67 | 68 | 69 | 70 | 71 | 72 |
| 73 | 74 | 75 | 76 | 77 | 78 |
| 79 | 80 | 81 | 82 | 83 | 84 |
| 85 | 86 | 87 | 88 | 89 | 90 |
| 91 | 92 | 93 | 94 | 95 | 96 |
| 97 | 98 | 99 | 100 | 101 | 102 |
| 103 | 104 | 105 | 106 | 107 | 108 |
| 109 | 110 | 111 | 112 | 113 | 114 |
| 115 | 116 | 117 | 118 | 119 | 120 |
| 121 | 122 | 123 | 124 | 125 | 126 |
| 127 | 128 | 129 | 130 | 131 | 132 |
| 133 | 134 | 135 | 136 | 137 | 138 |
| 139 | 140 | 141 | 142 | 143 | 144 |
| 145 | 146 | 147 | 148 | 149 | 150 |
| 151 | 152 | 153 | 154 | 155 | 156 |
| 157 | 158 | 159 | 160 | 161 | 162 |
| 163 | 164 | 165 | 166 | 167 | 168 |
| 169 | 170 | 171 | 172 | 173 | 174 |
| 175 | 176 | 177 | 178 | 179 | 180 |
| 181 | 182 | 183 | 184 | 185 | 186 |
| 187 | 188 | 189 | 190 | 191 | 192 |
| 193 | 194 | 195 | 196 | 197 | 198 |
| 199 | 200 | 201 | 202 | 203 | 204 |
| 205 | 206 | 207 | 208 | 209 | 210 |
| 211 | 212 | 213 | 214 | 215 | 216 |
| 217 | 218 | 219 | 220 | 221 | 222 |
| 223 | 224 | 225 | 226 | 227 | 228 |
| 229 | 230 | 231 | 232 | 233 | 234 |
| 235 | 236 | 237 | 238 | 239 | 240 |
| 241 | 242 | 243 | 244 | 245 | 246 |
| 247 | 248 | 249 | 250 | 251 | 252 |
| 253 | 254 | 255 | 256 | 257 | 258 |
| 259 | 260 | 261 | 262 | 263 | 264 |
| 265 | 266 | 267 | 268 | 269 | 270 |
| 271 | 272 | 273 | 274 | 275 | 276 |
| 277 | 278 | 279 | 280 | 281 | 282 |
| 283 | 284 | 285 | 286 | 287 | 288 |
| 289 | 290 | 291 | 292 | 293 | 294 |
| 295 | 296 | 297 | 298 | 299 | 300 |



Sources: Ownership Parcels © Teranet Enterprises Inc., and its suppliers. All rights reserved. Not a Plan of Survey. Assessment Parcels © MPAC. Single Line Road Network © Regional Municipality of Durham. Other Sources: Town of Ajax, 2026

MAP 24

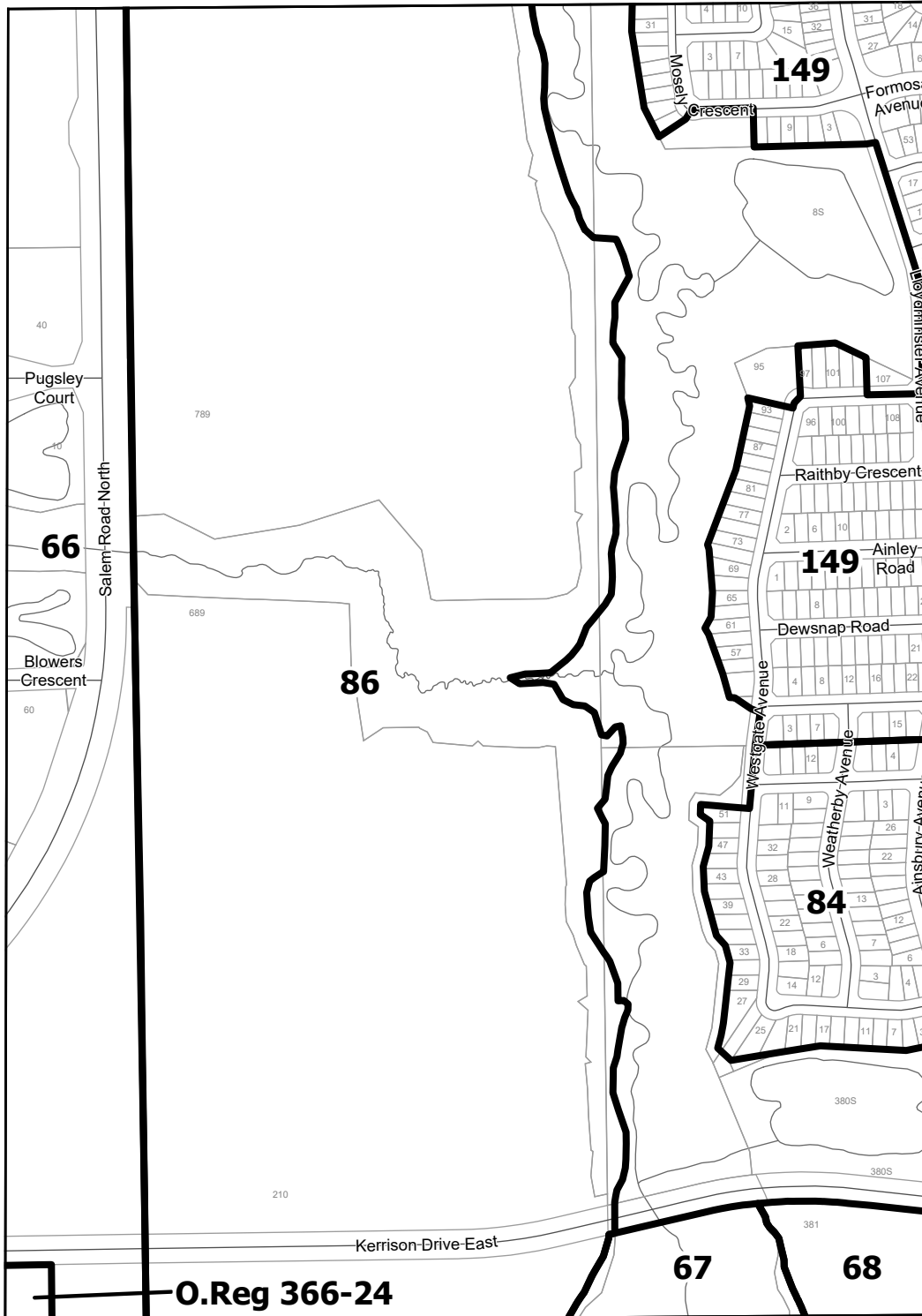
| | | | | | |
|----|----|----|----|----|----|
| 1 | 2 | 3 | 4 | 5 | 6 |
| 7 | 8 | 9 | 10 | 11 | 12 |
| 13 | 14 | 15 | 16 | 17 | 18 |
| 19 | 20 | 21 | 22 | 23 | 24 |
| 25 | 26 | 27 | 28 | 29 | 30 |
| 31 | 32 | 33 | 34 | 35 | 36 |
| 37 | 38 | 39 | 40 | 41 | 42 |
| 43 | 44 | 45 | 46 | 47 | 48 |
| 49 | 50 | 51 | 52 | 53 | 54 |
| 55 | 56 | 57 | 58 | 59 | 60 |
| 61 | 62 | 63 | 64 | 65 | 66 |




Sources: Ownership Parcels © Teranet Enterprises Inc., and its suppliers. All rights reserved. Not a Plan of Survey. Assessment Parcels © MPAC. Single Line Road Network © Regional Municipality of Durham. Other Sources: Town of Ajax, 2026

MAP 25

| | | | | | |
|----|----|----|-----|-----|-----|
| 1 | 2 | 3 | 4 | 5 | 6 |
| 7 | 8 | 9 | 10 | 11 | 12 |
| 13 | 14 | 15 | 16 | 17 | 18 |
| 19 | 20 | 21 | 22 | 23 | 24 |
| 25 | 26 | 27 | 28 | 29 | 30 |
| 31 | 32 | 33 | 34 | 35 | 36 |
| 37 | 38 | 39 | 40 | 41 | 42 |
| 43 | 44 | 45 | 46 | 47 | 48 |
| 49 | 50 | 51 | 52 | 53 | 54 |
| 55 | 56 | 57 | 58 | 59 | 60 |
| 61 | 62 | 63 | 64 | 65 | 66 |
| 67 | 68 | 69 | 70 | 71 | 72 |
| 73 | 74 | 75 | 76 | 77 | 78 |
| 79 | 80 | 81 | 82 | 83 | 84 |
| 85 | 86 | 87 | 88 | 89 | 90 |
| 91 | 92 | 93 | 94 | 95 | 96 |
| 97 | 98 | 99 | 100 | 101 | 102 |



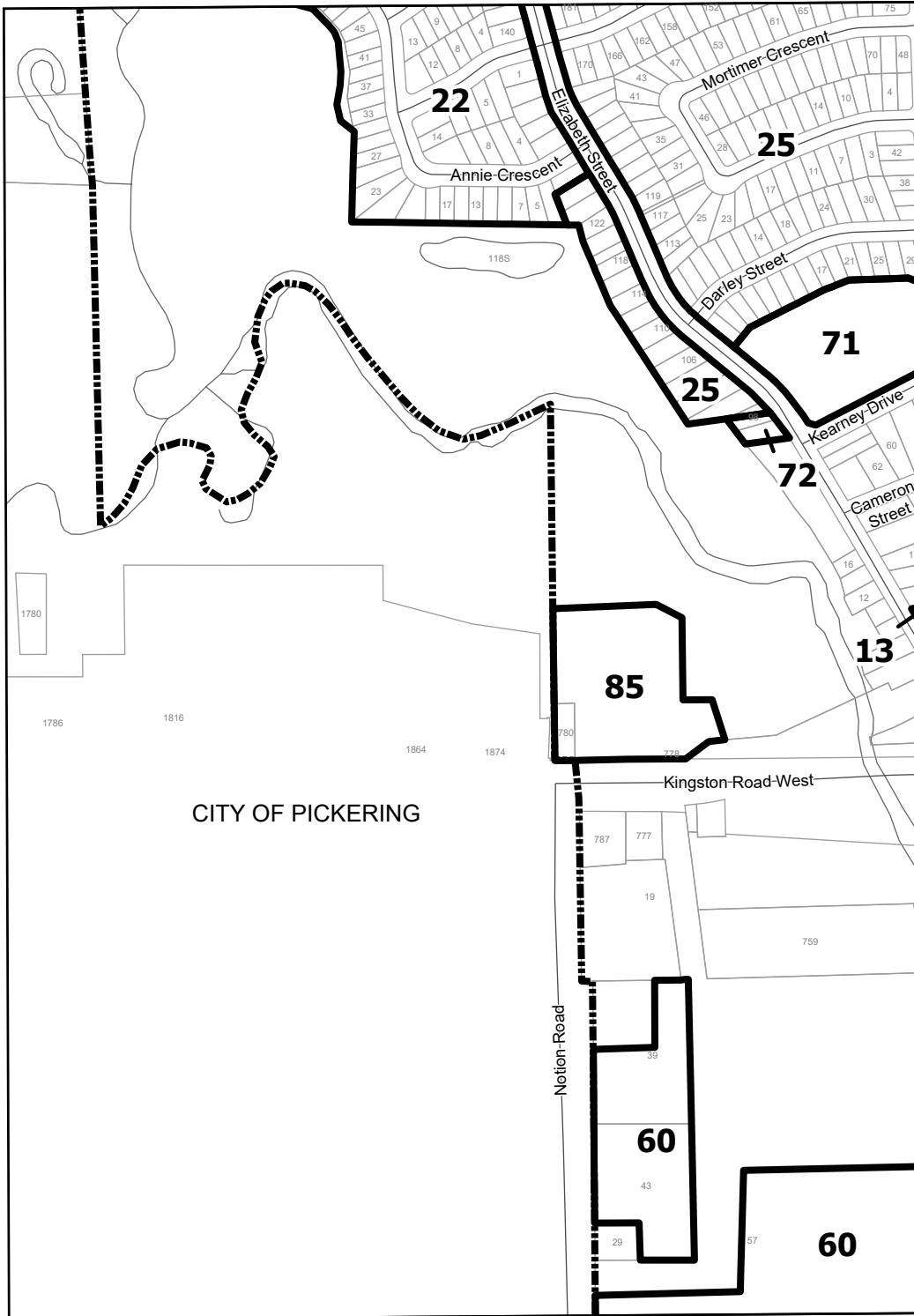
O.Reg 366-24



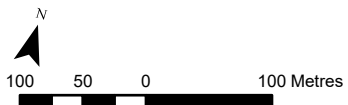
Sources: Ownership Parcels © Teranet Enterprises Inc., and its suppliers. All rights reserved. Not a Plan of Survey. Assessment Parcels © MPAC. Single Line Road Network © Regional Municipality of Durham. Other Sources: Town of Ajax, 2026

MAP 26

| | | | | | | | |
|----|----|----|----|----|----|----|----|
| 1 | 2 | 3 | 4 | 5 | 6 | | |
| 7 | 8 | 9 | 10 | 11 | 12 | | |
| 13 | 14 | 15 | 16 | 17 | 18 | 19 | 59 |
| 20 | 21 | 22 | 23 | 24 | 25 | 26 | |
| 27 | 28 | 29 | 30 | 31 | 32 | 33 | 60 |
| 34 | 35 | 36 | 37 | 38 | 39 | 40 | 61 |
| 41 | 42 | 43 | 44 | 45 | 46 | | 62 |
| 47 | 48 | 49 | 50 | 51 | 52 | | 63 |
| 53 | 54 | 55 | 56 | 57 | 58 | | 64 |




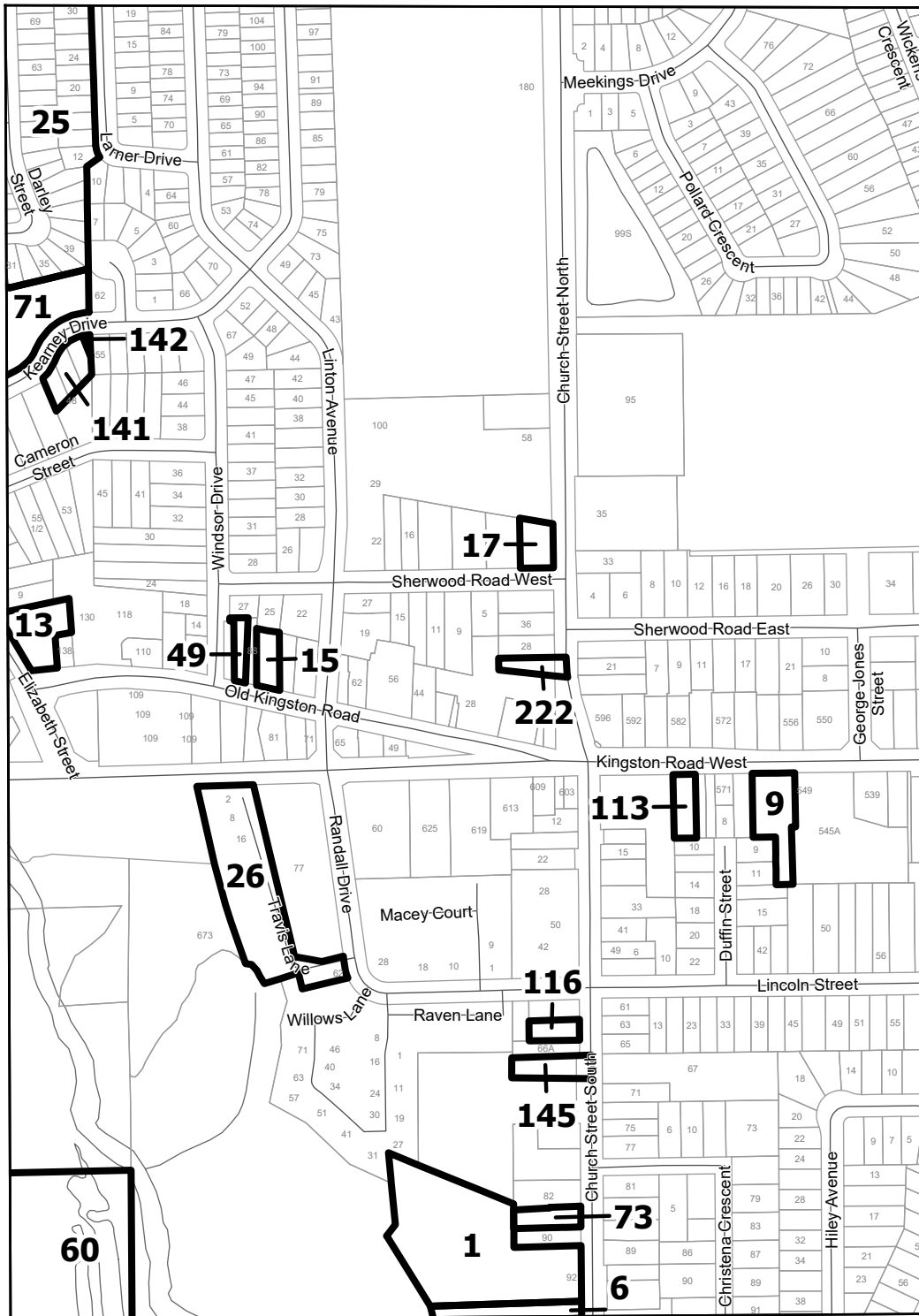
CITY OF PICKERING



Sources: Ownership Parcels © Teranet Enterprises Inc., and its suppliers. All rights reserved. Not a Plan of Survey. Assessment Parcels © MPAC. Single Line Road Network © Regional Municipality of Durham. Other Sources: Town of Ajax, 2026

MAP 27


| | | | | | |
|----|----|----|----|----|----|
| 1 | 2 | 3 | 4 | 5 | 6 |
| 7 | 8 | 9 | 10 | 11 | 12 |
| 13 | 14 | 15 | 16 | 17 | 18 |
| 19 | 20 | 21 | 22 | 23 | 24 |
| 25 | 26 | 27 | 28 | 29 | 30 |
| 31 | 32 | 33 | 34 | 35 | 36 |
| 37 | 38 | 39 | 40 | 41 | 42 |
| 43 | 44 | 45 | 46 | 47 | 48 |
| 49 | 50 | 51 | 52 | 53 | 54 |
| 55 | 56 | 57 | 58 | 59 | 60 |
| 61 | 62 | 63 | 64 | 65 | 66 |



Sources: Ownership Parcels © Terant Enterprises Inc., and its suppliers. All rights reserved. Not a Plan of Survey. Assessment Parcels © MPAC. Single Line Road Network © Regional Municipality of Durham. Other Sources: Town of Ajax, 2026

MAP 28


| | | | | | |
|----|----|----|----|----|----|
| 1 | 2 | 3 | 4 | 5 | 6 |
| 7 | 8 | 9 | 10 | 11 | 12 |
| 13 | 14 | 15 | 16 | 17 | 18 |
| 19 | 20 | 21 | 22 | 23 | 24 |
| 25 | 26 | 27 | 28 | 29 | 30 |
| 31 | 32 | 33 | 34 | 35 | 36 |
| 37 | 38 | 39 | 40 | 41 | 42 |
| 43 | 44 | 45 | 46 | 47 | 48 |
| 49 | 50 | 51 | 52 | 53 | 54 |
| 55 | 56 | 57 | 58 | 59 | 60 |
| 61 | 62 | 63 | 64 | 65 | 66 |



Sources: Ownership Parcels © Terant Enterprises Inc., and its suppliers. All rights reserved. Not a Plan of Survey. Assessment Parcels © MPAC. Single Line Road Network © Regional Municipality of Durham. Other Sources: Town of Ajax, 2026

MAP 29


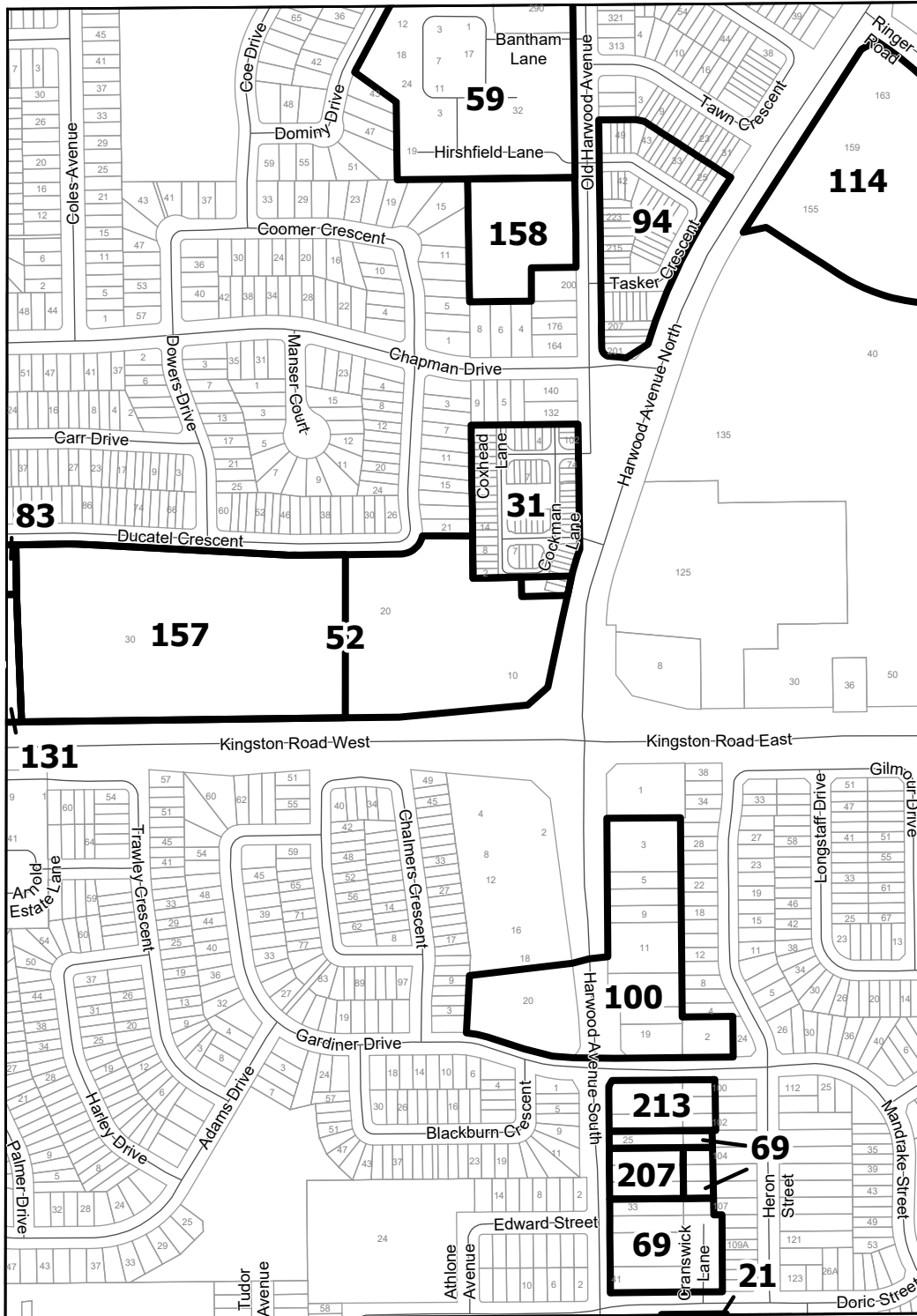
| | | | | | |
|----|----|----|----|----|----|
| 1 | 2 | 3 | 4 | 5 | 6 |
| 7 | 8 | 9 | 10 | 11 | 12 |
| 13 | 14 | 15 | 16 | 17 | 18 |
| 19 | 20 | 21 | 22 | 23 | 24 |
| 25 | 26 | 27 | 28 | 29 | 30 |
| 31 | 32 | 33 | 34 | 35 | 36 |
| 37 | 38 | 39 | 40 | 41 | 42 |
| 43 | 44 | 45 | 46 | 47 | 48 |
| 49 | 50 | 51 | 52 | 53 | 54 |
| 55 | 56 | 57 | 58 | 59 | 60 |
| 61 | 62 | 63 | 64 | | |



Sources: Ownership Parcels © Teranet Enterprises Inc., and its suppliers. All rights reserved. Not a Plan of Survey. Assessment Parcels © MPAC. Single Line Road Network © Regional Municipality of Durham. Other Sources: Town of Ajax, 2026

MAP 30

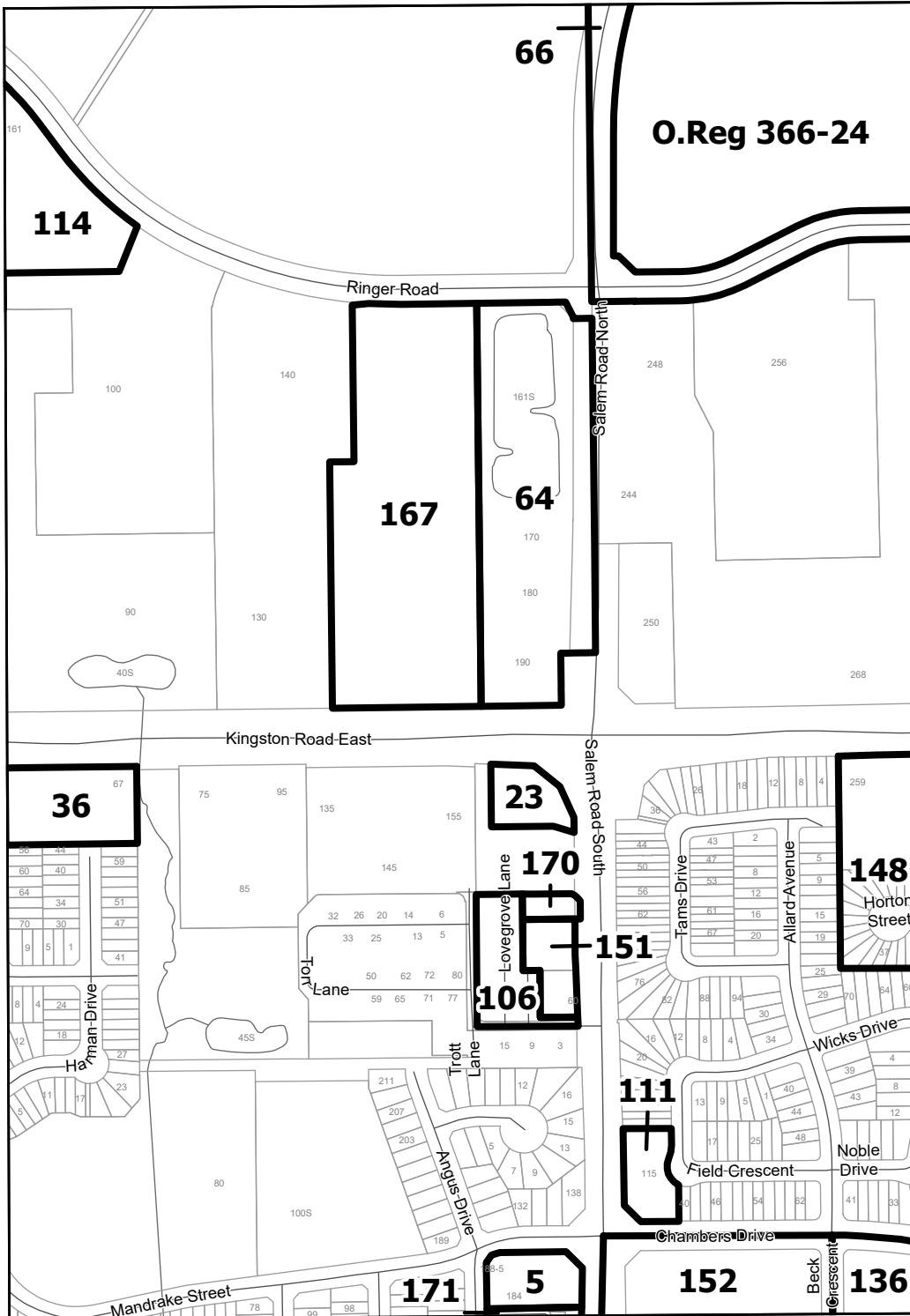
| | | | | | |
|----|----|----|----|----|----|
| 1 | 2 | 3 | 4 | 5 | 6 |
| 7 | 8 | 9 | 10 | 11 | 12 |
| 13 | 14 | 15 | 16 | 17 | 18 |
| 19 | 20 | 21 | 22 | 23 | 24 |
| 25 | 26 | 27 | 28 | 29 | 30 |
| 31 | 32 | 33 | 34 | 35 | 36 |
| 37 | 38 | 39 | 40 | 41 | 42 |
| 43 | 44 | 45 | 46 | 47 | 48 |
| 49 | 50 | 51 | 52 | 53 | 54 |
| 55 | 56 | 57 | 58 | 59 | 60 |
| 61 | 62 | 63 | 64 | 65 | 66 |



Sources: Ownership Parcels © Terant Enterprises Inc., and its suppliers. All rights reserved. Not a Plan of Survey. Assessment Parcels © MPAC. Single Line Road Network © Regional Municipality of Durham. Other Sources: Town of Ajax, 2026

MAP 31


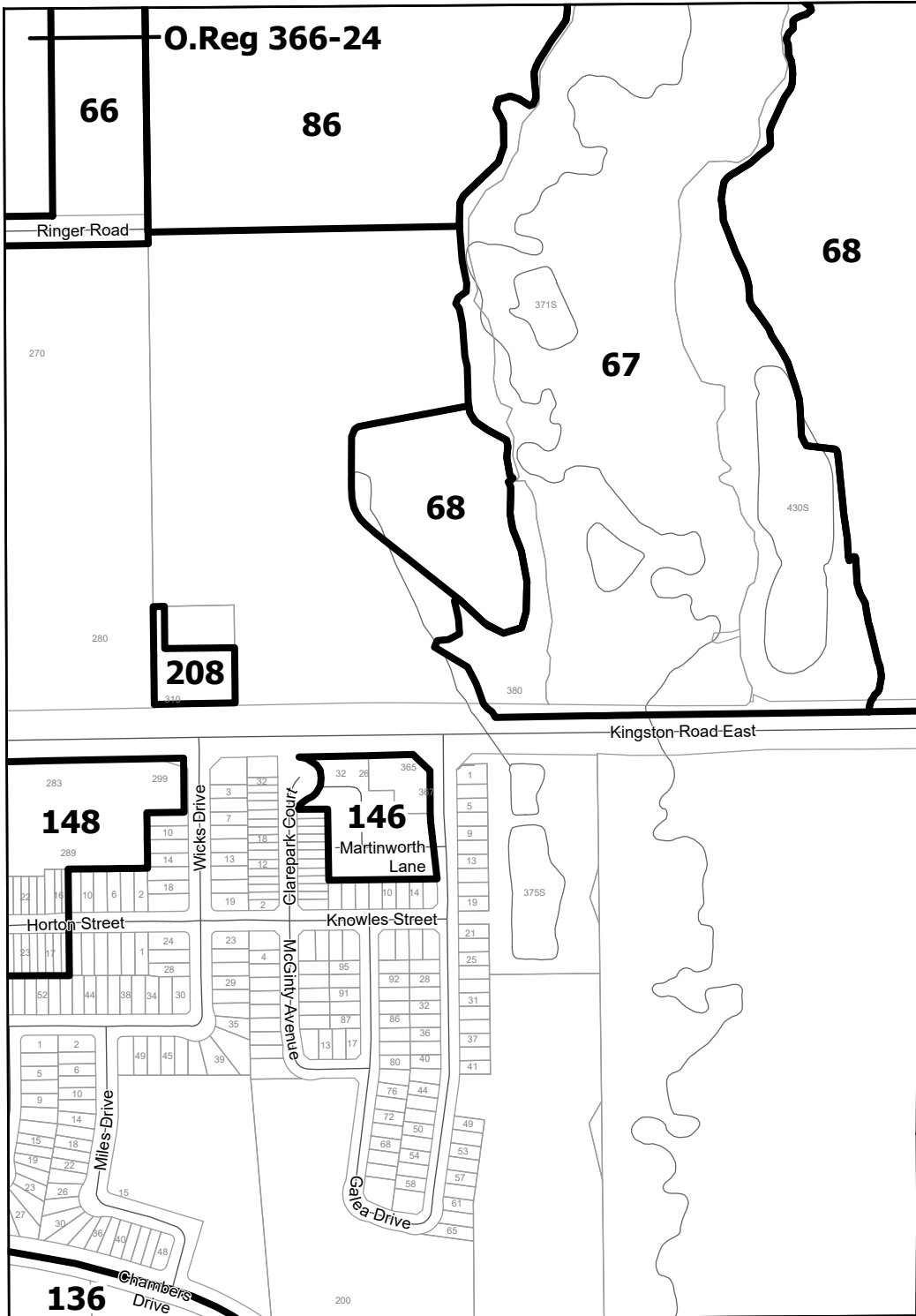
| | | | | | |
|----|----|----|-----|-----|-----|
| 1 | 2 | 3 | 4 | 5 | 6 |
| 7 | 8 | 9 | 10 | 11 | 12 |
| 13 | 14 | 15 | 16 | 17 | 18 |
| 19 | 20 | 21 | 22 | 23 | 24 |
| 25 | 26 | 27 | 28 | 29 | 30 |
| 31 | 32 | 33 | 34 | 35 | 36 |
| 37 | 38 | 39 | 40 | 41 | 42 |
| 43 | 44 | 45 | 46 | 47 | 48 |
| 49 | 50 | 51 | 52 | 53 | 54 |
| 55 | 56 | 57 | 58 | 59 | 60 |
| 61 | 62 | 63 | 64 | 65 | 66 |
| 67 | 68 | 69 | 70 | 71 | 72 |
| 73 | 74 | 75 | 76 | 77 | 78 |
| 79 | 80 | 81 | 82 | 83 | 84 |
| 85 | 86 | 87 | 88 | 89 | 90 |
| 91 | 92 | 93 | 94 | 95 | 96 |
| 97 | 98 | 99 | 100 | 101 | 102 |



Sources: Ownership Parcels © Teranet Enterprises Inc., and its suppliers. All rights reserved. Not a Plan of Survey. Assessment Parcels © MPAC. Single Line Road Network © Regional Municipality of Durham. Other Sources: Town of Ajax, 2026

MAP 32


| | | | | | |
|----|----|----|----|----|----|
| 1 | 2 | 3 | 4 | 5 | 6 |
| 7 | 8 | 9 | 10 | 11 | 12 |
| 13 | 14 | 15 | 16 | 17 | 18 |
| 19 | 20 | 21 | 22 | 23 | 24 |
| 25 | 26 | 27 | 28 | 29 | 30 |
| 31 | 32 | 33 | 34 | 35 | 36 |
| 37 | 38 | 39 | 40 | 41 | 42 |
| 43 | 44 | 45 | 46 | 47 | 48 |
| 49 | 50 | 51 | 52 | 53 | 54 |
| 55 | 56 | 57 | 58 | 59 | 60 |
| 61 | 62 | 63 | 64 | 65 | 66 |



Sources: Ownership Parcels © Teranet Enterprises Inc., and its suppliers. All rights reserved. Not a Plan of Survey. Assessment Parcels © MPAC. Single Line Road Network © Regional Municipality of Durham. Other Sources: Town of Ajax, 2026

MAP 33

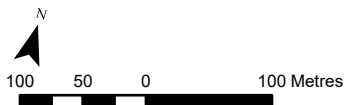
| | | | | | |
|----|----|----|----|----|----|
| 1 | 2 | 3 | 4 | 5 | 6 |
| 7 | 8 | 9 | 10 | 11 | 12 |
| 13 | 14 | 15 | 16 | 17 | 18 |
| 19 | 20 | 21 | 22 | 23 | 24 |
| 25 | 26 | 27 | 28 | 29 | 30 |
| 31 | 32 | 33 | 34 | 35 | 36 |
| 37 | 38 | 39 | 40 | 41 | 42 |
| 43 | 44 | 45 | 46 | 47 | 48 |
| 49 | 50 | 51 | 52 | 53 | 54 |
| 55 | 56 | 57 | 58 | 59 | 60 |
| 61 | 62 | 63 | 64 | 65 | 66 |



CITY OF PICKERING

1070


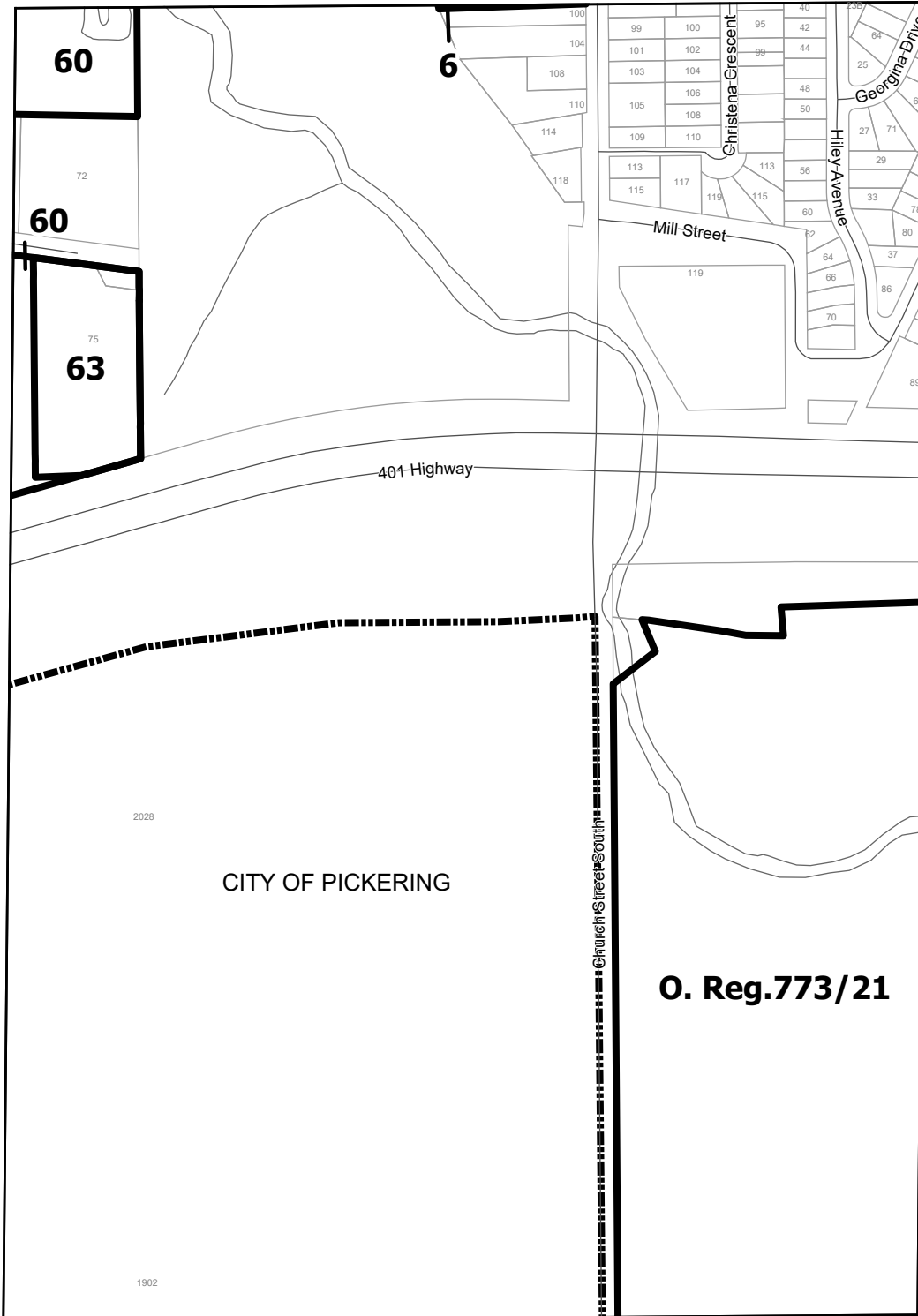
1060



Sources: Ownership Parcels © Teranet Enterprises Inc., and its suppliers. All rights reserved. Not a Plan of Survey. Assessment Parcels © MPAC. Single Line Road Network © Regional Municipality of Durham. Other Sources: Town of Ajax, 2026

MAP 34

| | | | | | | | |
|----|----|----|----|----|----|----|----|
| 1 | 2 | 3 | 4 | 5 | 6 | | |
| 7 | 8 | 9 | 10 | 11 | 12 | | |
| 13 | 14 | 15 | 16 | 17 | 18 | 19 | 59 |
| 20 | 21 | 22 | 23 | 24 | 25 | 26 | 60 |
| 27 | 28 | 29 | 30 | 31 | 32 | 33 | 61 |
| 34 | 35 | 36 | 37 | 38 | 39 | 40 | 62 |
| 41 | 42 | 43 | 44 | 45 | 46 | 63 | 64 |
| 47 | 48 | 49 | 50 | 51 | 52 | 63 | 64 |
| 53 | 54 | 55 | 56 | 57 | 58 | 63 | 64 |


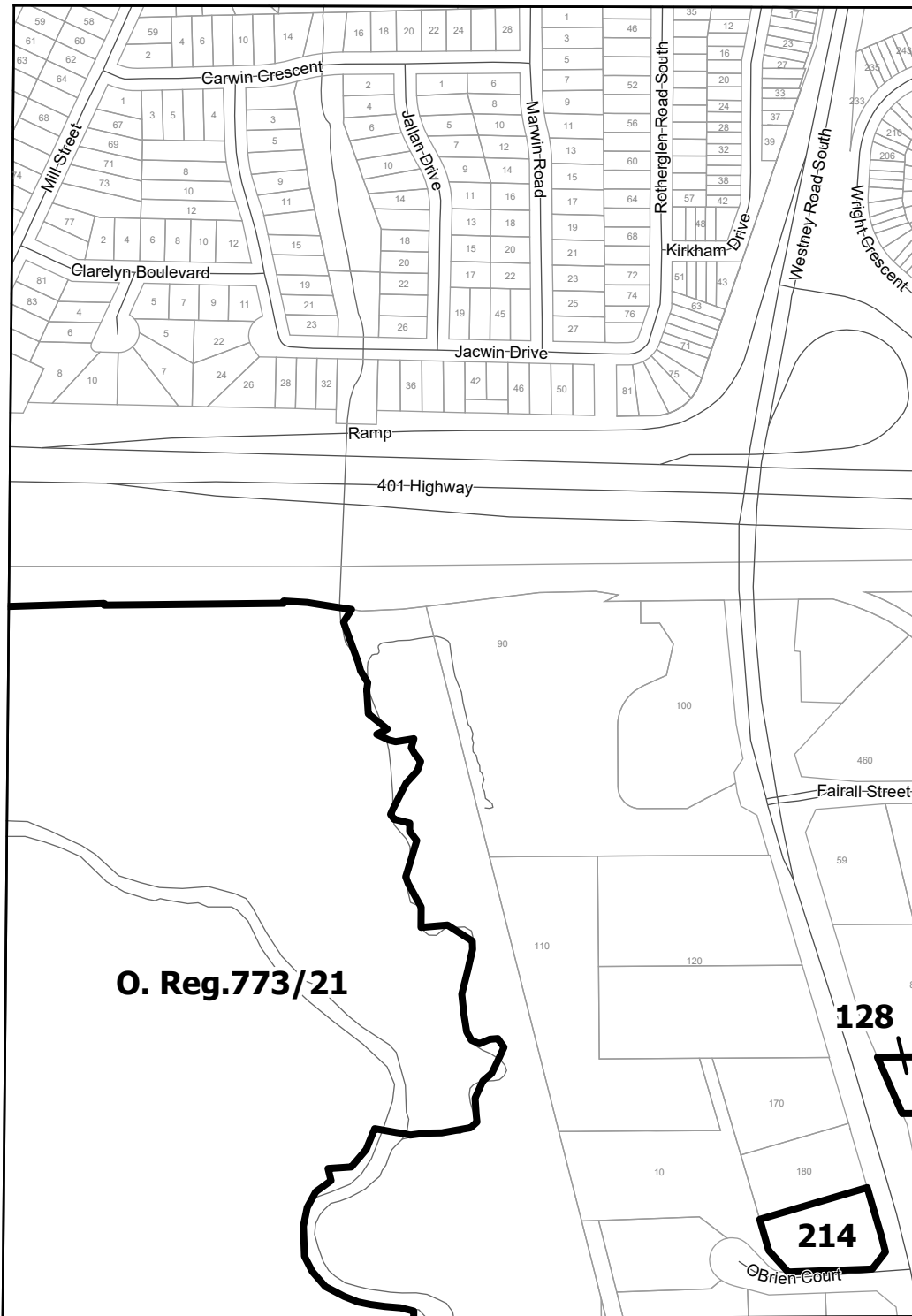


Sources: Ownership Parcels © Teranet Enterprises Inc., and its suppliers. All rights reserved. Not a Plan of Survey. Assessment Parcels © MPAC. Single Line Road Network © Regional Municipality of Durham. Other Sources: Town of Ajax, 2026

MAP 35

March 6, 2026

| | | | | | |
|----|----|----|----|----|----|
| 1 | 2 | 3 | 4 | 5 | 6 |
| 7 | 8 | 9 | 10 | 11 | 12 |
| 13 | 14 | 15 | 16 | 17 | 18 |
| 19 | 20 | 21 | 22 | 23 | 24 |
| 25 | 26 | 27 | 28 | 29 | 30 |
| 31 | 32 | 33 | 34 | 35 | 36 |
| 37 | 38 | 39 | 40 | 41 | 42 |
| 43 | 44 | 45 | 46 | 47 | 48 |
| 49 | 50 | 51 | 52 | 53 | 54 |
| 55 | 56 | 57 | 58 | 59 | 60 |
| 61 | 62 | 63 | 64 | 65 | 66 |


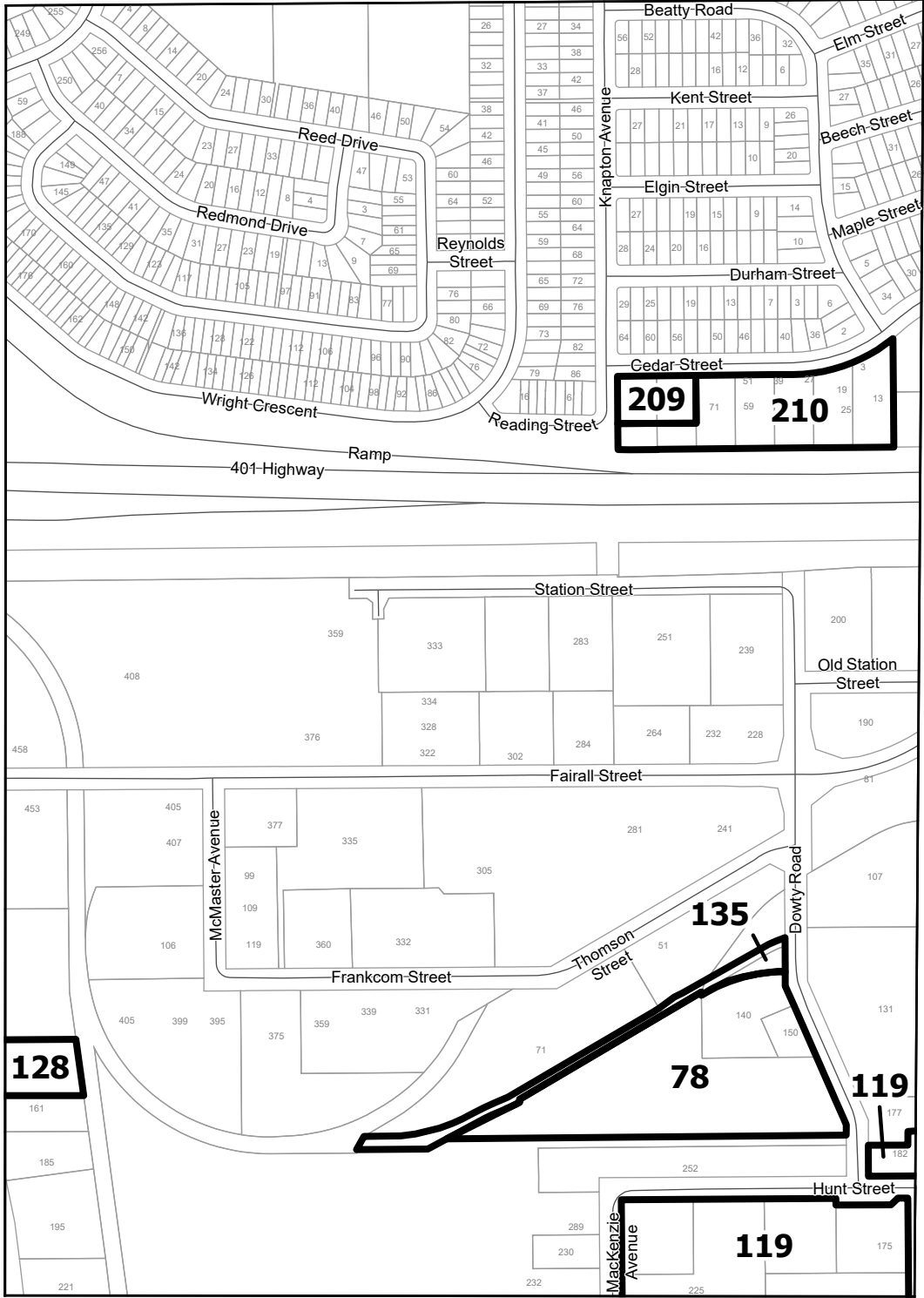


Sources: Ownership Parcels © Teranet Enterprises Inc., and its suppliers. All rights reserved. Not a Plan of Survey. Assessment Parcels © MPAC. Single Line Road Network © Regional Municipality of Durham. Other Sources: Town of Ajax, 2026

MAP 36

March 6, 2026

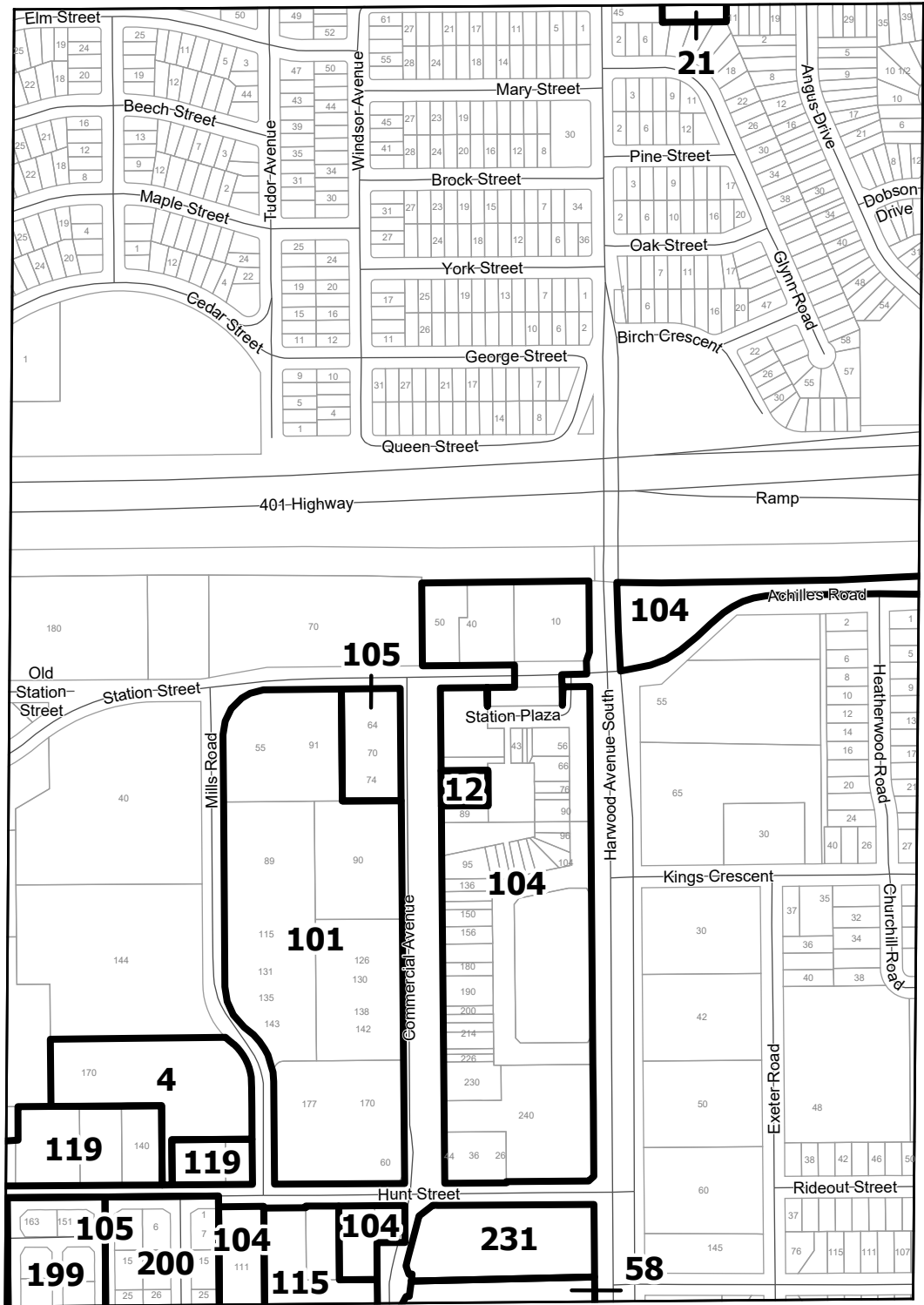
| | | | | | |
|----|----|----|-----|-----|-----|
| 1 | 2 | 3 | 4 | 5 | 6 |
| 7 | 8 | 9 | 10 | 11 | 12 |
| 13 | 14 | 15 | 16 | 17 | 18 |
| 19 | 20 | 21 | 22 | 23 | 24 |
| 25 | 26 | 27 | 28 | 29 | 30 |
| 31 | 32 | 33 | 34 | 35 | 36 |
| 37 | 38 | 39 | 40 | 41 | 42 |
| 43 | 44 | 45 | 46 | 47 | 48 |
| 49 | 50 | 51 | 52 | 53 | 54 |
| 55 | 56 | 57 | 58 | 59 | 60 |
| 61 | 62 | 63 | 64 | 65 | 66 |
| 67 | 68 | 69 | 70 | 71 | 72 |
| 73 | 74 | 75 | 76 | 77 | 78 |
| 79 | 80 | 81 | 82 | 83 | 84 |
| 85 | 86 | 87 | 88 | 89 | 90 |
| 91 | 92 | 93 | 94 | 95 | 96 |
| 97 | 98 | 99 | 100 | 101 | 102 |



Sources: Ownership Parcels © Teranet Enterprises Inc., and its suppliers. All rights reserved. Not a Plan of Survey. Assessment Parcels © MPAC. Single Line Road Network © Regional Municipality of Durham. Other Sources: Town of Ajax, 2026

MAP 37

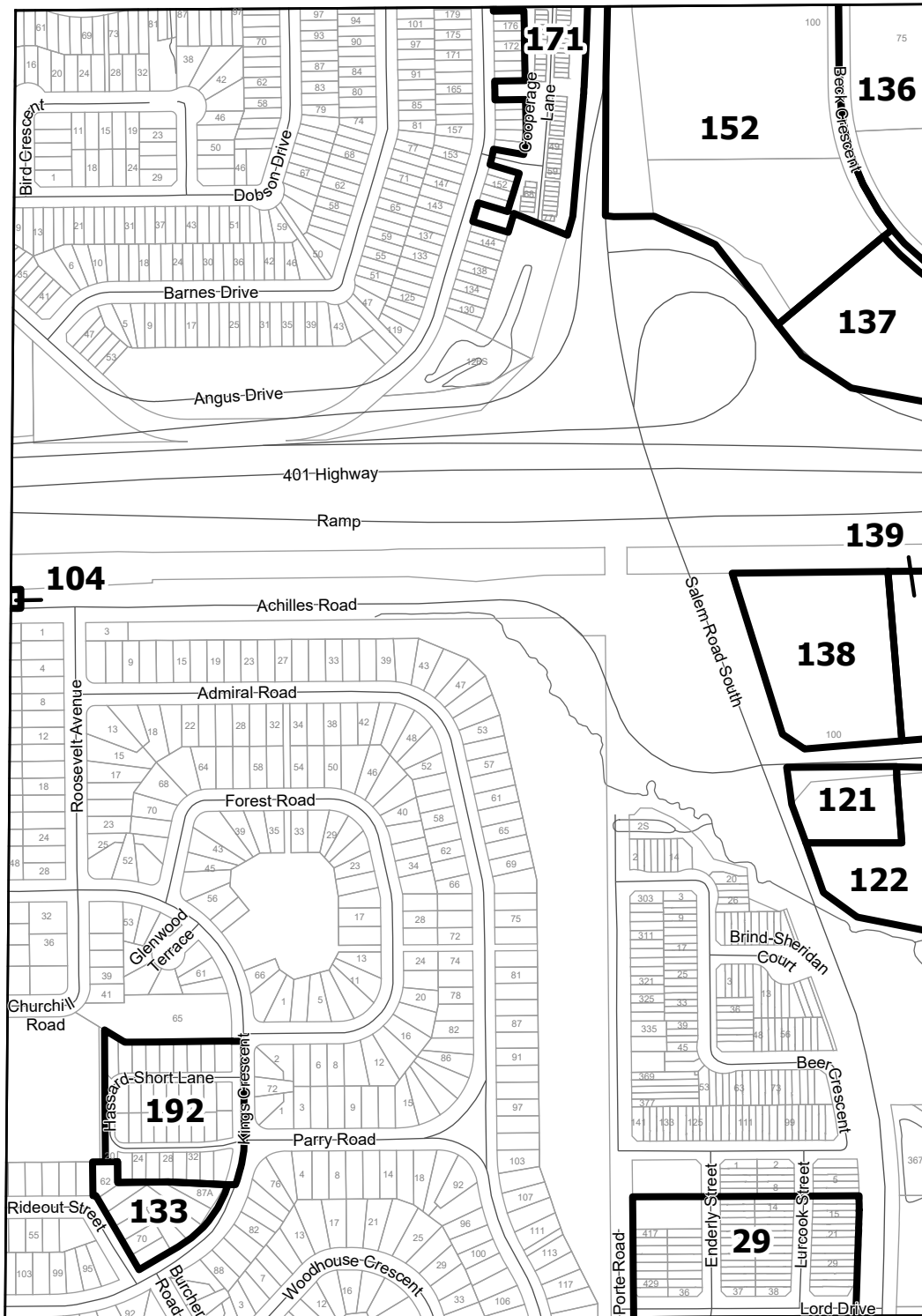
| | | | | | |
|----|----|----|-----|-----|-----|
| 1 | 2 | 3 | 4 | 5 | 6 |
| 7 | 8 | 9 | 10 | 11 | 12 |
| 13 | 14 | 15 | 16 | 17 | 18 |
| 19 | 20 | 21 | 22 | 23 | 24 |
| 25 | 26 | 27 | 28 | 29 | 30 |
| 31 | 32 | 33 | 34 | 35 | 36 |
| 37 | 38 | 39 | 40 | 41 | 42 |
| 43 | 44 | 45 | 46 | 47 | 48 |
| 49 | 50 | 51 | 52 | 53 | 54 |
| 55 | 56 | 57 | 58 | 59 | 60 |
| 61 | 62 | 63 | 64 | 65 | 66 |
| 67 | 68 | 69 | 70 | 71 | 72 |
| 73 | 74 | 75 | 76 | 77 | 78 |
| 79 | 80 | 81 | 82 | 83 | 84 |
| 85 | 86 | 87 | 88 | 89 | 90 |
| 91 | 92 | 93 | 94 | 95 | 96 |
| 97 | 98 | 99 | 100 | 101 | 102 |



MAP 38

Sources: Ownership Parcels © Terant Enterprises Inc., and its suppliers. All rights reserved. Not a Plan of Survey. Assessment Parcels © MPAC. Single Line Road Network © Regional Municipality of Durham. Other Sources: Town of Ajax, 2026

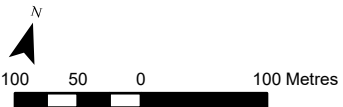
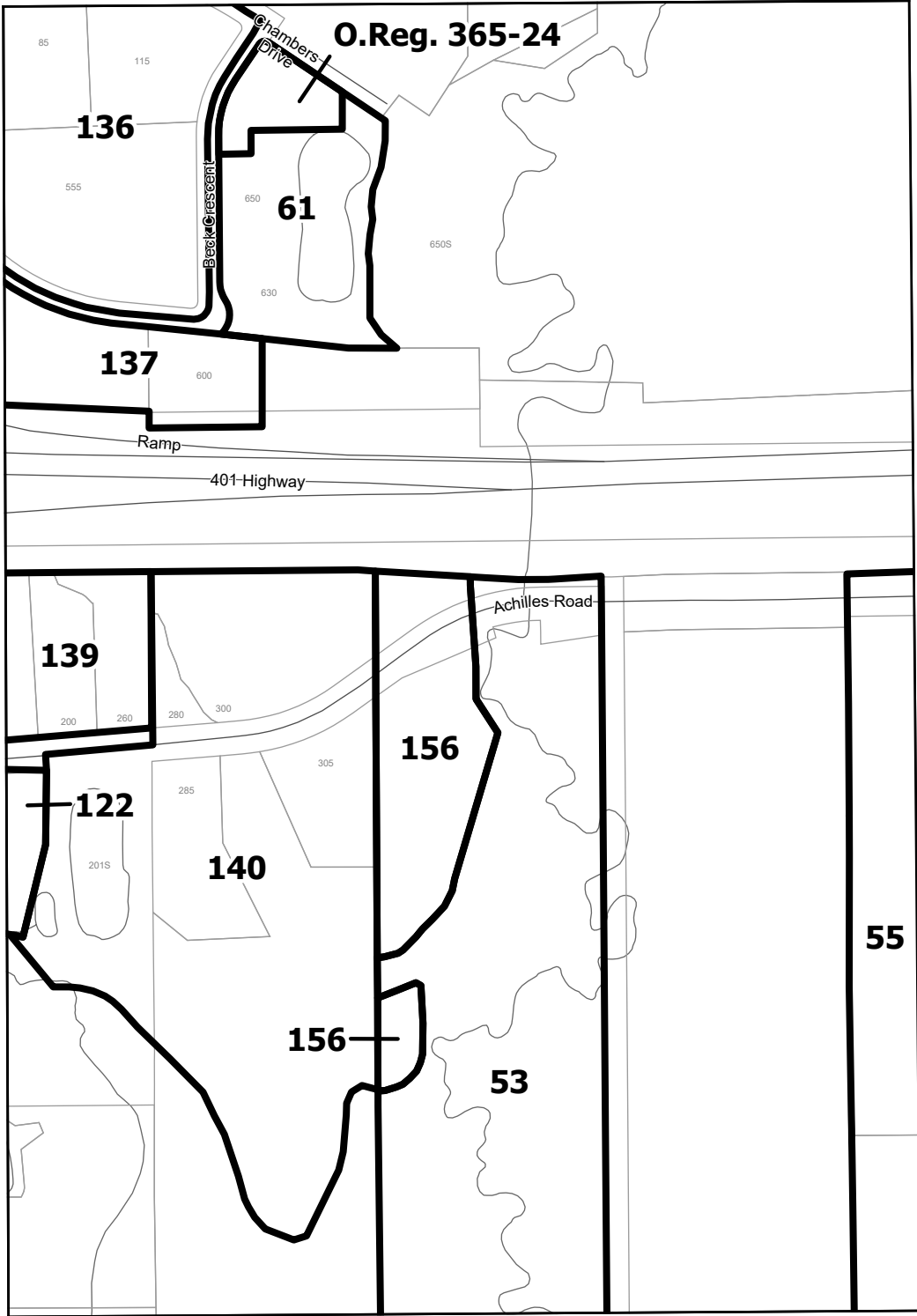
| | | | | | |
|----|----|----|----|----|----|
| 1 | 2 | 3 | 4 | 5 | 6 |
| 7 | 8 | 9 | 10 | 11 | 12 |
| 13 | 14 | 15 | 16 | 17 | 18 |
| 19 | 20 | 21 | 22 | 23 | 24 |
| 25 | 26 | 27 | 28 | 29 | 30 |
| 31 | 32 | 33 | 34 | 35 | 36 |
| 37 | 38 | 39 | 40 | 41 | 42 |
| 43 | 44 | 45 | 46 | 47 | 48 |
| 49 | 50 | 51 | 52 | 53 | 54 |
| 55 | 56 | 57 | 58 | 59 | 60 |
| 61 | 62 | 63 | 64 | 65 | 66 |



Sources: Ownership Parcels © Teranet Enterprises Inc., and its suppliers. All rights reserved. Not a Plan of Survey. Assessment Parcels © MPAC. Single Line Road Network © Regional Municipality of Durham. Other Sources: Town of Ajax, 2026

MAP 39


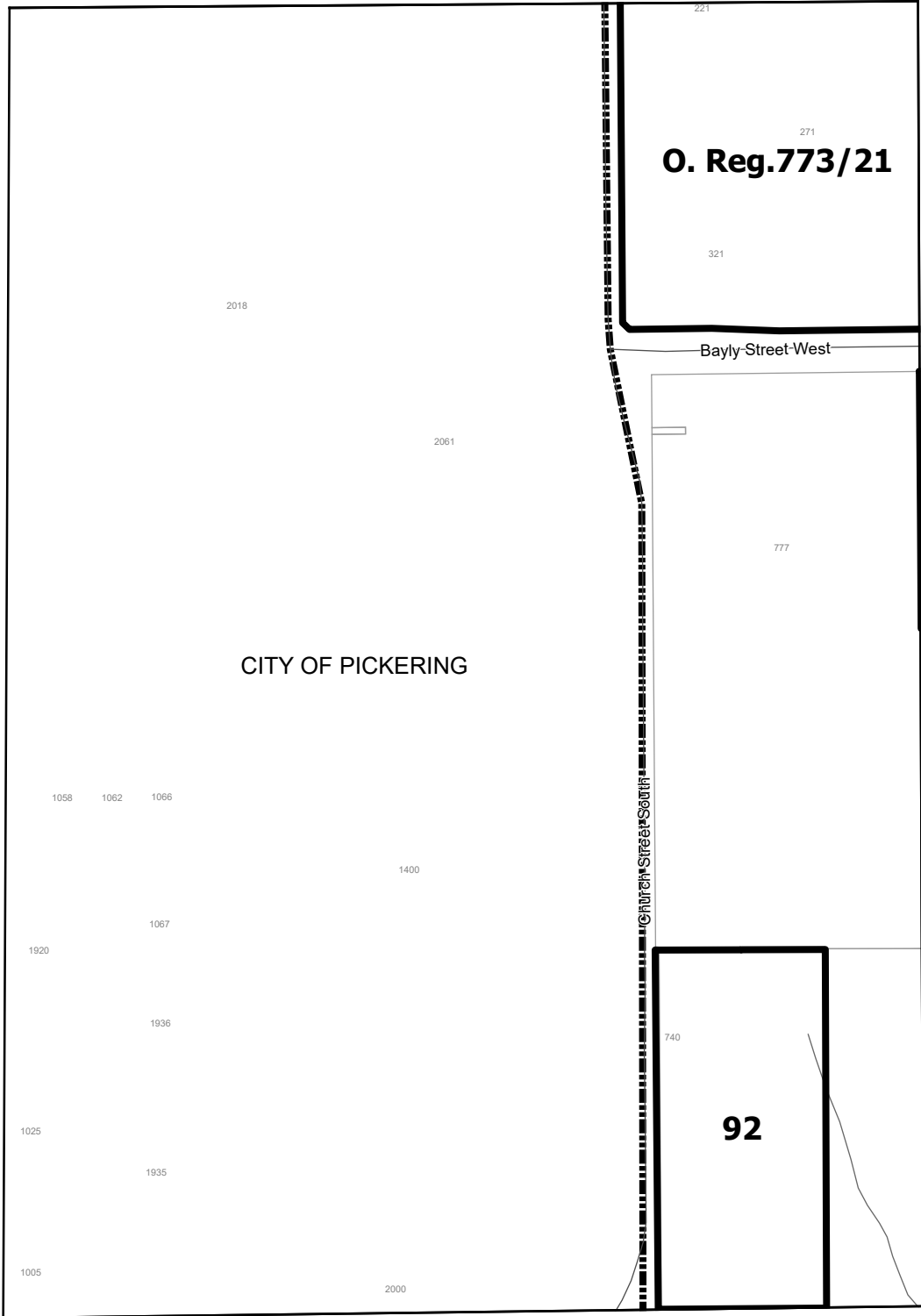
| | | | | | |
|-----|-----|-----|-----|-----|-----|
| 1 | 2 | 3 | 4 | 5 | 6 |
| 7 | 8 | 9 | 10 | 11 | 12 |
| 13 | 14 | 15 | 16 | 17 | 18 |
| 19 | 20 | 21 | 22 | 23 | 24 |
| 25 | 26 | 27 | 28 | 29 | 30 |
| 31 | 32 | 33 | 34 | 35 | 36 |
| 37 | 38 | 39 | 40 | 41 | 42 |
| 43 | 44 | 45 | 46 | 47 | 48 |
| 49 | 50 | 51 | 52 | 53 | 54 |
| 55 | 56 | 57 | 58 | 59 | 60 |
| 61 | 62 | 63 | 64 | 65 | 66 |
| 67 | 68 | 69 | 70 | 71 | 72 |
| 73 | 74 | 75 | 76 | 77 | 78 |
| 79 | 80 | 81 | 82 | 83 | 84 |
| 85 | 86 | 87 | 88 | 89 | 90 |
| 91 | 92 | 93 | 94 | 95 | 96 |
| 97 | 98 | 99 | 100 | 101 | 102 |
| 103 | 104 | 105 | 106 | 107 | 108 |
| 109 | 110 | 111 | 112 | 113 | 114 |
| 115 | 116 | 117 | 118 | 119 | 120 |
| 121 | 122 | 123 | 124 | 125 | 126 |
| 127 | 128 | 129 | 130 | 131 | 132 |
| 133 | 134 | 135 | 136 | 137 | 138 |
| 139 | 140 | 141 | 142 | 143 | 144 |
| 145 | 146 | 147 | 148 | 149 | 150 |
| 151 | 152 | 153 | 154 | 155 | 156 |
| 157 | 158 | 159 | 160 | 161 | 162 |
| 163 | 164 | 165 | 166 | 167 | 168 |
| 169 | 170 | 171 | 172 | 173 | 174 |
| 175 | 176 | 177 | 178 | 179 | 180 |
| 181 | 182 | 183 | 184 | 185 | 186 |
| 187 | 188 | 189 | 190 | 191 | 192 |
| 193 | 194 | 195 | 196 | 197 | 198 |
| 199 | 200 | 201 | 202 | 203 | 204 |
| 205 | 206 | 207 | 208 | 209 | 210 |
| 211 | 212 | 213 | 214 | 215 | 216 |
| 217 | 218 | 219 | 220 | 221 | 222 |
| 223 | 224 | 225 | 226 | 227 | 228 |
| 229 | 230 | 231 | 232 | 233 | 234 |
| 235 | 236 | 237 | 238 | 239 | 240 |
| 241 | 242 | 243 | 244 | 245 | 246 |
| 247 | 248 | 249 | 250 | 251 | 252 |
| 253 | 254 | 255 | 256 | 257 | 258 |
| 259 | 260 | 261 | 262 | 263 | 264 |
| 265 | 266 | 267 | 268 | 269 | 270 |
| 271 | 272 | 273 | 274 | 275 | 276 |
| 277 | 278 | 279 | 280 | 281 | 282 |
| 283 | 284 | 285 | 286 | 287 | 288 |
| 289 | 290 | 291 | 292 | 293 | 294 |
| 295 | 296 | 297 | 298 | 299 | 300 |
| 301 | 302 | 303 | 304 | 305 | 306 |
| 307 | 308 | 309 | 310 | 311 | 312 |
| 313 | 314 | 315 | 316 | 317 | 318 |
| 319 | 320 | 321 | 322 | 323 | 324 |
| 325 | 326 | 327 | 328 | 329 | 330 |
| 331 | 332 | 333 | 334 | 335 | 336 |
| 337 | 338 | 339 | 340 | 341 | 342 |
| 343 | 344 | 345 | 346 | 347 | 348 |
| 349 | 350 | 351 | 352 | 353 | 354 |
| 355 | 356 | 357 | 358 | 359 | 360 |
| 361 | 362 | 363 | 364 | 365 | 366 |
| 367 | 368 | 369 | 370 | 371 | 372 |
| 373 | 374 | 375 | 376 | 377 | 378 |
| 379 | 380 | 381 | 382 | 383 | 384 |
| 385 | 386 | 387 | 388 | 389 | 390 |
| 391 | 392 | 393 | 394 | 395 | 396 |
| 397 | 398 | 399 | 400 | 401 | 402 |
| 403 | 404 | 405 | 406 | 407 | 408 |
| 409 | 410 | 411 | 412 | 413 | 414 |
| 415 | 416 | 417 | 418 | 419 | 420 |
| 421 | 422 | 423 | 424 | 425 | 426 |
| 427 | 428 | 429 | 430 | 431 | 432 |
| 433 | 434 | 435 | 436 | 437 | 438 |
| 439 | 440 | 441 | 442 | 443 | 444 |
| 445 | 446 | 447 | 448 | 449 | 450 |
| 451 | 452 | 453 | 454 | 455 | 456 |
| 457 | 458 | 459 | 460 | 461 | 462 |
| 463 | 464 | 465 | 466 | 467 | 468 |
| 469 | 470 | 471 | 472 | 473 | 474 |
| 475 | 476 | 477 | 478 | 479 | 480 |
| 481 | 482 | 483 | 484 | 485 | 486 |
| 487 | 488 | 489 | 490 | 491 | 492 |
| 493 | 494 | 495 | 496 | 497 | 498 |
| 499 | 500 | 501 | 502 | 503 | 504 |
| 505 | 506 | 507 | 508 | 509 | 510 |
| 511 | 512 | 513 | 514 | 515 | 516 |
| 517 | 518 | 519 | 520 | 521 | 522 |
| 523 | 524 | 525 | 526 | 527 | 528 |
| 529 | 530 | 531 | 532 | 533 | 534 |
| 535 | 536 | 537 | 538 | 539 | 540 |
| 541 | 542 | 543 | 544 | 545 | 546 |
| 547 | 548 | 549 | 550 | 551 | 552 |
| 553 | 554 | 555 | 556 | 557 | 558 |
| 559 | 560 | 561 | 562 | 563 | 564 |



Sources: Ownership Parcels © Teranet Enterprises Inc., and its suppliers. All rights reserved. Not a Plan of Survey. Assessment Parcels © MPAC. Single Line Road Network © Regional Municipality of Durham. Other Sources: Town of Ajax, 2026

MAP 40

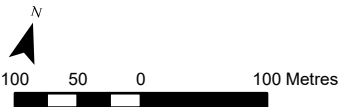
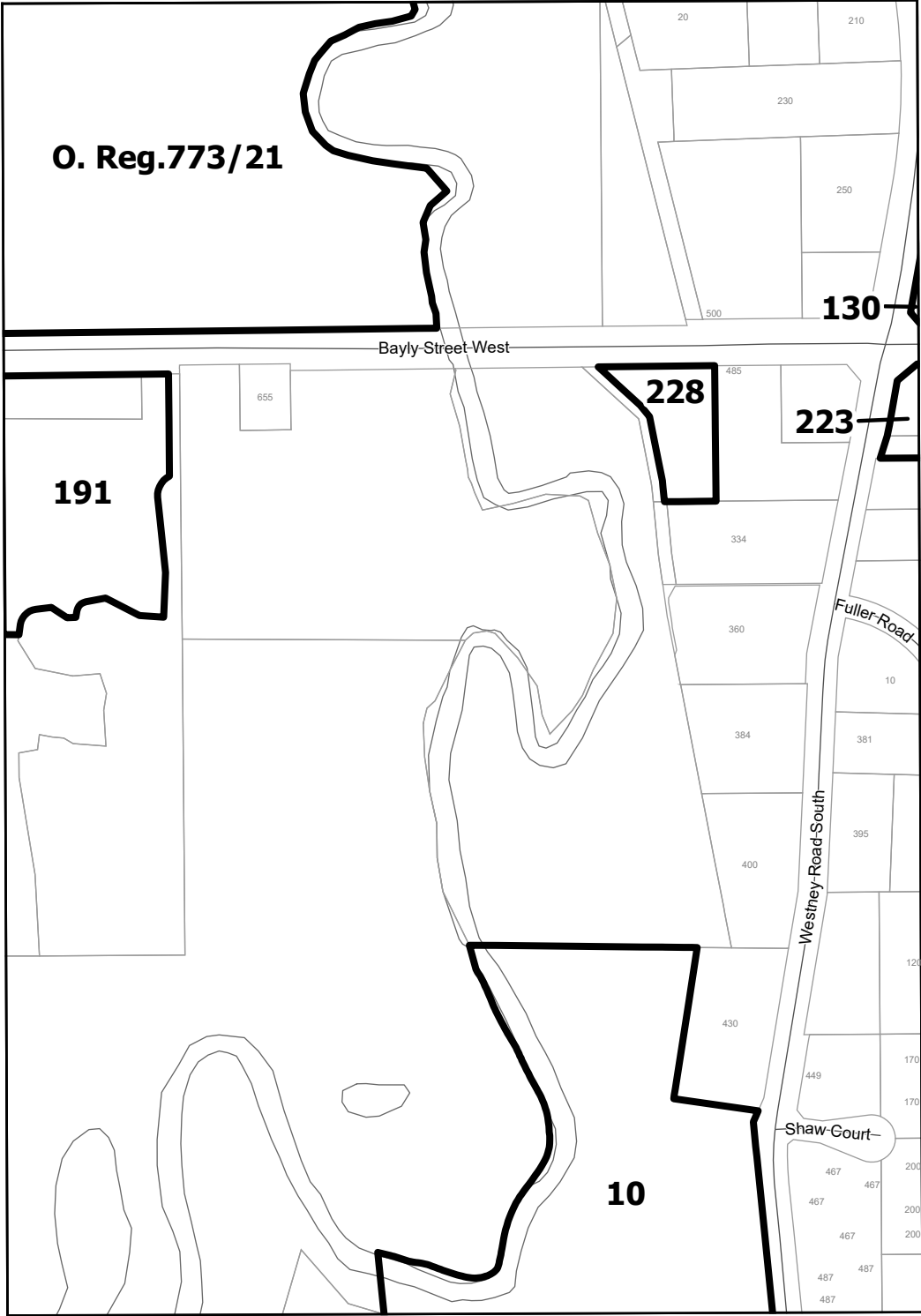
| | | | | | | | |
|----|----|----|----|----|----|----|-------|
| 1 | 2 | 3 | 4 | 5 | 6 | | |
| 7 | 8 | 9 | 10 | 11 | 12 | | |
| 13 | 14 | 15 | 16 | 17 | 18 | 19 | 59 |
| 20 | 21 | 22 | 23 | 24 | 25 | 26 | |
| 27 | 28 | 29 | 30 | 31 | 32 | 33 | 60 |
| 34 | 35 | 36 | 37 | 38 | 39 | 40 | 61 |
| 41 | 42 | 43 | 44 | 45 | 46 | | |
| 47 | 48 | 49 | 50 | 51 | 52 | | 62 |
| 53 | 54 | 55 | 56 | 57 | 58 | | 63 64 |



Sources: Ownership Parcels © Teranet Enterprises Inc., and its suppliers. All rights reserved. Not a Plan of Survey. Assessment Parcels © MPAC. Single Line Road Network © Regional Municipality of Durham. Other Sources: Town of Ajax, 2026

MAP 41


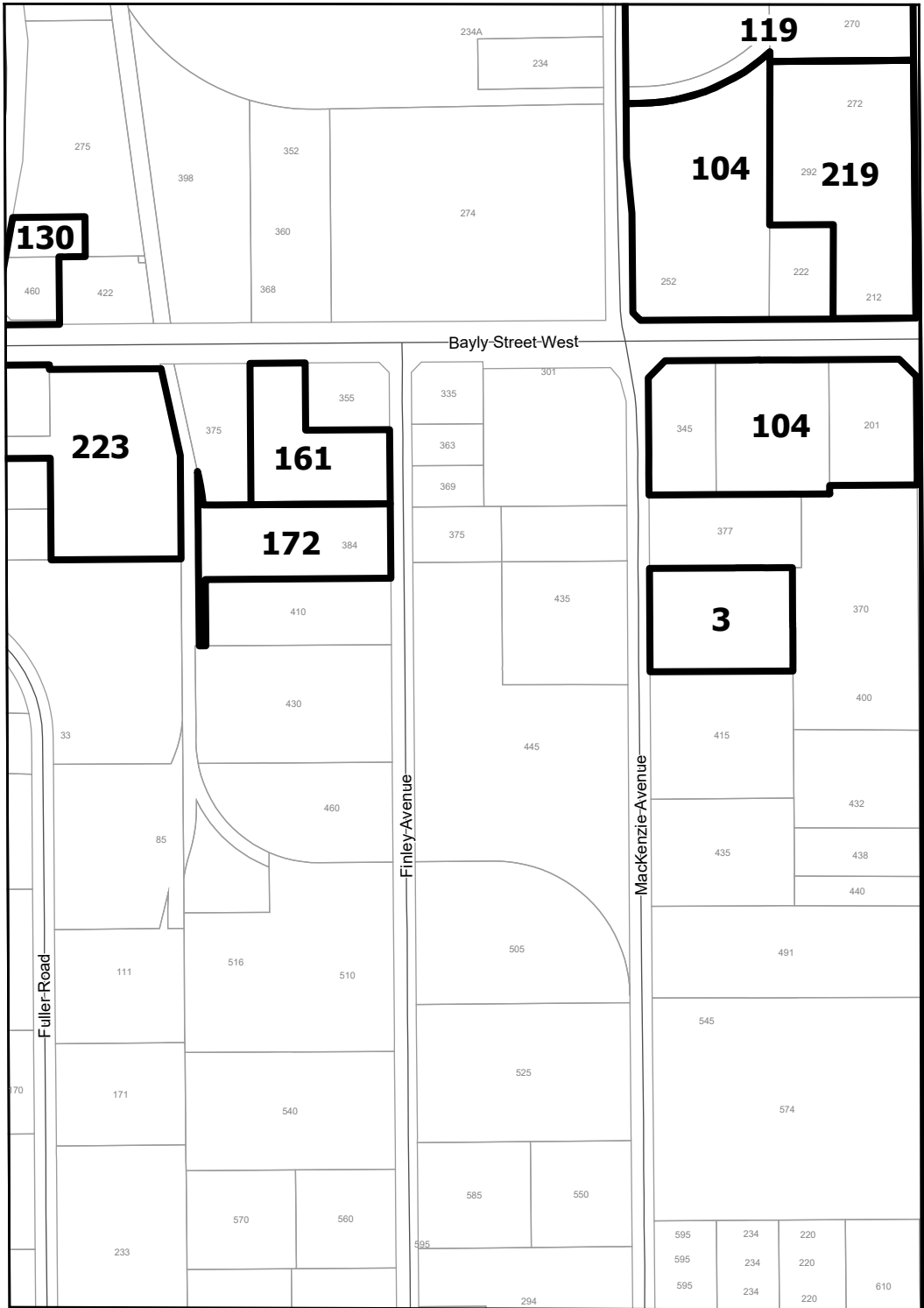
| | | | | | |
|----|----|----|----|----|----|
| 1 | 2 | 3 | 4 | 5 | 6 |
| 7 | 8 | 9 | 10 | 11 | 12 |
| 13 | 14 | 15 | 16 | 17 | 18 |
| 19 | 20 | 21 | 22 | 23 | 24 |
| 25 | 26 | 27 | 28 | 29 | 30 |
| 31 | 32 | 33 | 34 | 35 | 36 |
| 37 | 38 | 39 | 40 | 41 | 42 |
| 43 | 44 | 45 | 46 | 47 | 48 |
| 49 | 50 | 51 | 52 | 53 | 54 |
| 55 | 56 | 57 | 58 | 59 | 60 |
| 61 | 62 | 63 | 64 | 65 | 66 |



Sources: Ownership Parcels © Teranet Enterprises Inc., and its suppliers. All rights reserved. Not a Plan of Survey. Assessment Parcels © MPAC. Single Line Road Network © Regional Municipality of Durham. Other Sources: Town of Ajax, 2026

MAP 42

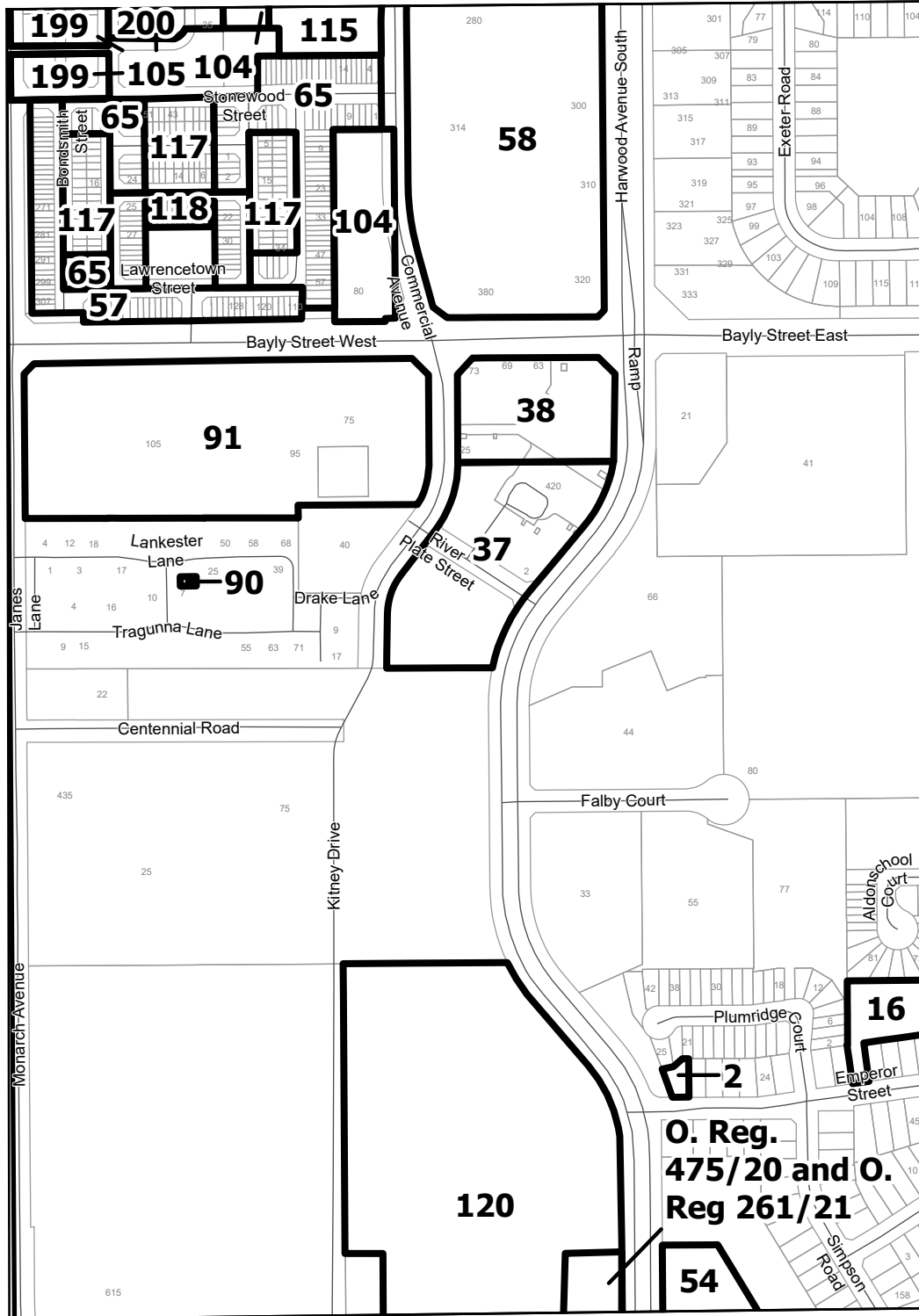
| | | | | | | | |
|----|----|----|----|----|----|----|----|
| 1 | 2 | 3 | 4 | 5 | 6 | | |
| 7 | 8 | 9 | 10 | 11 | 12 | | |
| 13 | 14 | 15 | 16 | 17 | 18 | 19 | 59 |
| 20 | 21 | 22 | 23 | 24 | 25 | 26 | |
| 27 | 28 | 29 | 30 | 31 | 32 | 33 | 60 |
| 34 | 35 | 36 | 37 | 38 | 39 | 40 | 61 |
| 41 | 42 | 43 | 44 | 45 | 46 | | 62 |
| 47 | 48 | 49 | 50 | 51 | 52 | | |
| 53 | 54 | 55 | 56 | 57 | 58 | 63 | 64 |



Sources: Ownership Parcels © Teranet Enterprises Inc., and its suppliers. All rights reserved. Not a Plan of Survey. Assessment Parcels © MPAC. Single Line Road Network © Regional Municipality of Durham. Other Sources: Town of Ajax, 2026

MAP 43


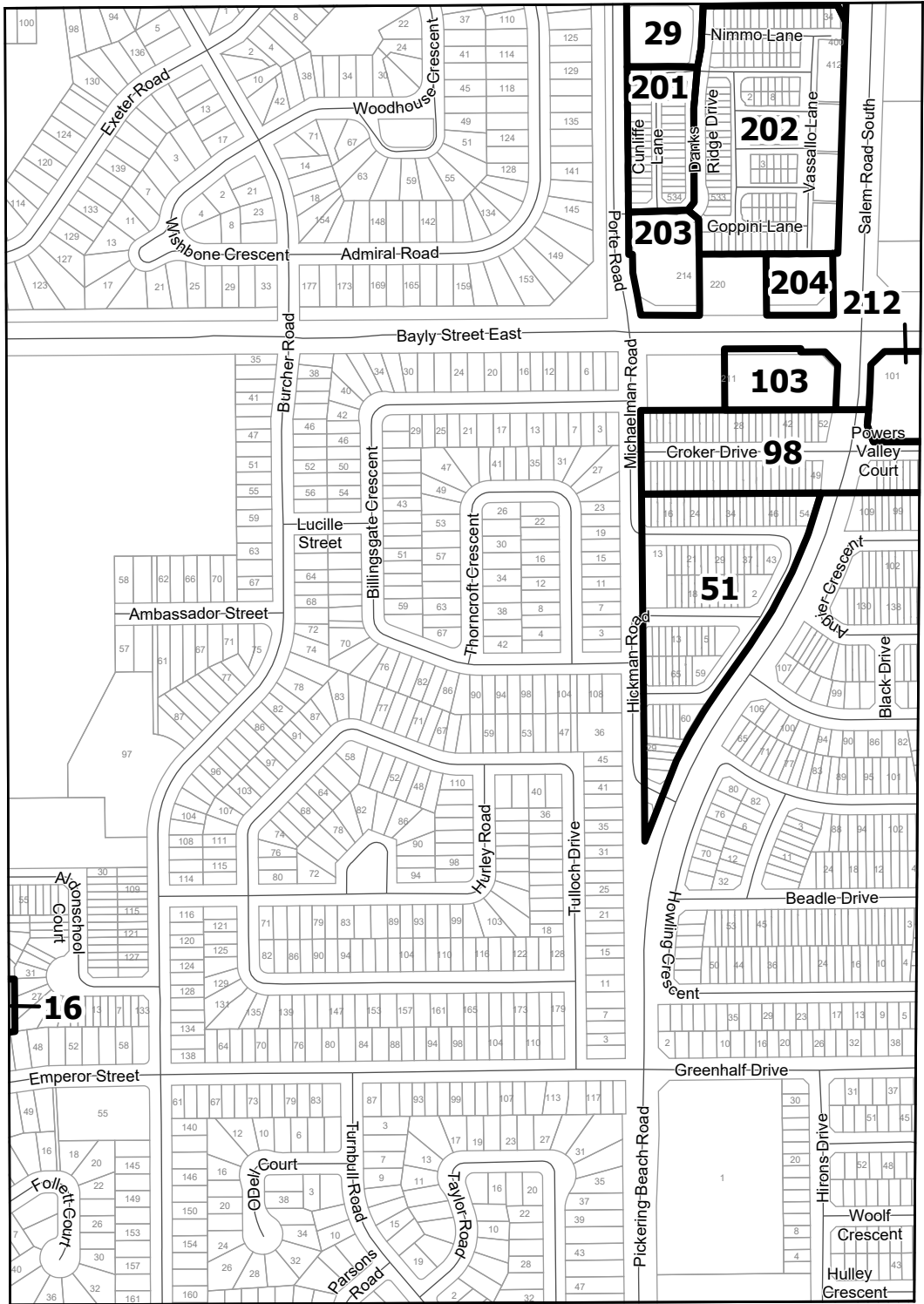
| | | | | | |
|----|----|----|----|----|----|
| 1 | 2 | 3 | 4 | 5 | 6 |
| 7 | 8 | 9 | 10 | 11 | 12 |
| 13 | 14 | 15 | 16 | 17 | 18 |
| 19 | 20 | 21 | 22 | 23 | 24 |
| 25 | 26 | 27 | 28 | 29 | 30 |
| 31 | 32 | 33 | 34 | 35 | 36 |
| 37 | 38 | 39 | 40 | 41 | 42 |
| 43 | 44 | 45 | 46 | 47 | 48 |
| 49 | 50 | 51 | 52 | 53 | 54 |
| 55 | 56 | 57 | 58 | 59 | 60 |
| 61 | 62 | 63 | 64 | 65 | 66 |



Sources: Ownership Parcels © Teranet Enterprises Inc., and its suppliers. All rights reserved. Not a Plan of Survey. Assessment Parcels © MPAC. Single Line Road Network © Regional Municipality of Durham. Other Sources: Town of Ajax, 2026

MAP 44


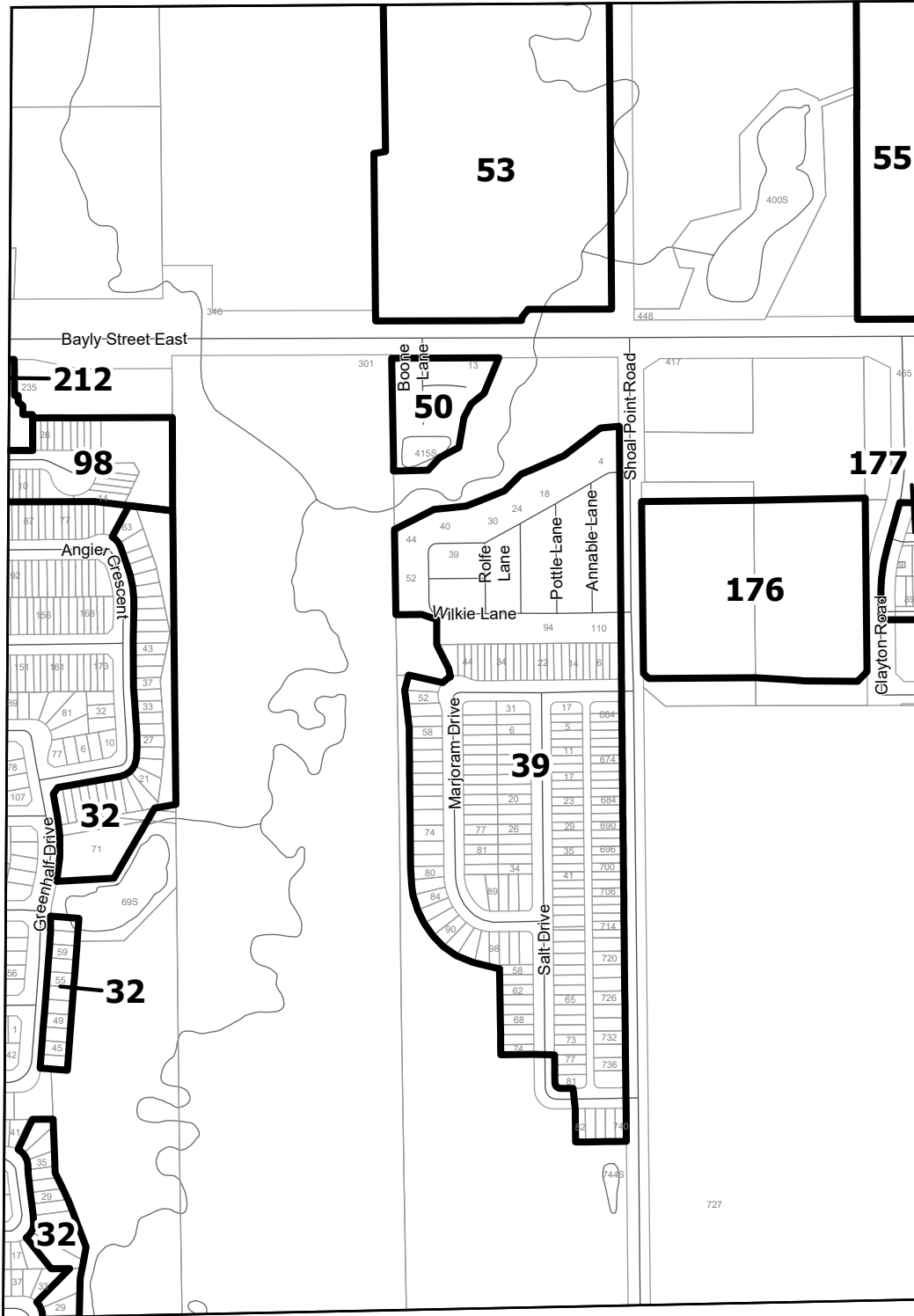
| | | | | | |
|----|----|----|----|----|----|
| 1 | 2 | 3 | 4 | 5 | 6 |
| 7 | 8 | 9 | 10 | 11 | 12 |
| 13 | 14 | 15 | 16 | 17 | 18 |
| 19 | 20 | 21 | 22 | 23 | 24 |
| 25 | 26 | 27 | 28 | 29 | 30 |
| 31 | 32 | 33 | 34 | 35 | 36 |
| 37 | 38 | 39 | 40 | 41 | 42 |
| 43 | 44 | 45 | 46 | 47 | 48 |
| 49 | 50 | 51 | 52 | 53 | 54 |
| 55 | 56 | 57 | 58 | 59 | 60 |
| 61 | 62 | 63 | 64 | 65 | 66 |



Sources: Ownership Parcels © Terant Enterprises Inc., and its suppliers. All rights reserved. Not a Plan of Survey. Assessment Parcels © MPAC. Single Line Road Network © Regional Municipality of Durham. Other Sources: Town of Ajax, 2026

MAP 45

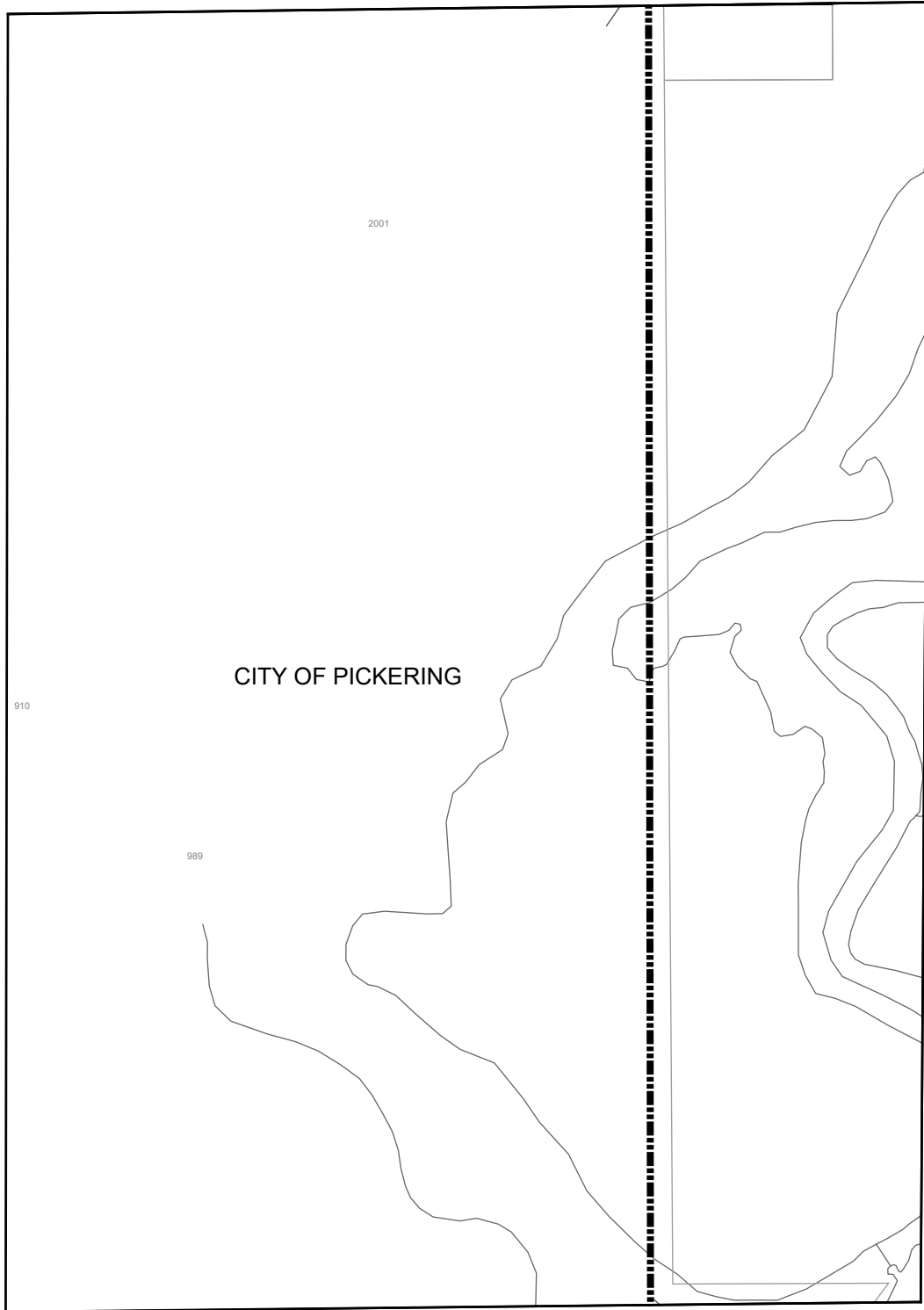
| | | | | | |
|-----|-----|-----|-----|-----|-----|
| 1 | 2 | 3 | 4 | 5 | 6 |
| 7 | 8 | 9 | 10 | 11 | 12 |
| 13 | 14 | 15 | 16 | 17 | 18 |
| 19 | 20 | 21 | 22 | 23 | 24 |
| 25 | 26 | 27 | 28 | 29 | 30 |
| 31 | 32 | 33 | 34 | 35 | 36 |
| 37 | 38 | 39 | 40 | 41 | 42 |
| 43 | 44 | 45 | 46 | 47 | 48 |
| 49 | 50 | 51 | 52 | 53 | 54 |
| 55 | 56 | 57 | 58 | 59 | 60 |
| 61 | 62 | 63 | 64 | 65 | 66 |
| 67 | 68 | 69 | 70 | 71 | 72 |
| 73 | 74 | 75 | 76 | 77 | 78 |
| 79 | 80 | 81 | 82 | 83 | 84 |
| 85 | 86 | 87 | 88 | 89 | 90 |
| 91 | 92 | 93 | 94 | 95 | 96 |
| 97 | 98 | 99 | 100 | 101 | 102 |
| 103 | 104 | 105 | 106 | 107 | 108 |
| 109 | 110 | 111 | 112 | 113 | 114 |
| 115 | 116 | 117 | 118 | 119 | 120 |
| 121 | 122 | 123 | 124 | 125 | 126 |
| 127 | 128 | 129 | 130 | 131 | 132 |
| 133 | 134 | 135 | 136 | 137 | 138 |
| 139 | 140 | 141 | 142 | 143 | 144 |
| 145 | 146 | 147 | 148 | 149 | 150 |
| 151 | 152 | 153 | 154 | 155 | 156 |
| 157 | 158 | 159 | 160 | 161 | 162 |



Sources: Ownership Parcels © Terant Enterprises Inc., and its suppliers. All rights reserved. Not a Plan of Survey. Assessment Parcels © MPAC. Single Line Road Network © Regional Municipality of Durham. Other Sources: Town of Ajax, 2026

MAP 46

| | | | | | |
|----|----|----|-----|-----|-----|
| 1 | 2 | 3 | 4 | 5 | 6 |
| 7 | 8 | 9 | 10 | 11 | 12 |
| 13 | 14 | 15 | 16 | 17 | 18 |
| 19 | 20 | 21 | 22 | 23 | 24 |
| 25 | 26 | 27 | 28 | 29 | 30 |
| 31 | 32 | 33 | 34 | 35 | 36 |
| 37 | 38 | 39 | 40 | 41 | 42 |
| 43 | 44 | 45 | 46 | 47 | 48 |
| 49 | 50 | 51 | 52 | 53 | 54 |
| 55 | 56 | 57 | 58 | 59 | 60 |
| 61 | 62 | 63 | 64 | 65 | 66 |
| 67 | 68 | 69 | 70 | 71 | 72 |
| 73 | 74 | 75 | 76 | 77 | 78 |
| 79 | 80 | 81 | 82 | 83 | 84 |
| 85 | 86 | 87 | 88 | 89 | 90 |
| 91 | 92 | 93 | 94 | 95 | 96 |
| 97 | 98 | 99 | 100 | 101 | 102 |

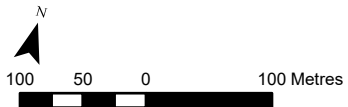


CITY OF PICKERING

2001

910

989


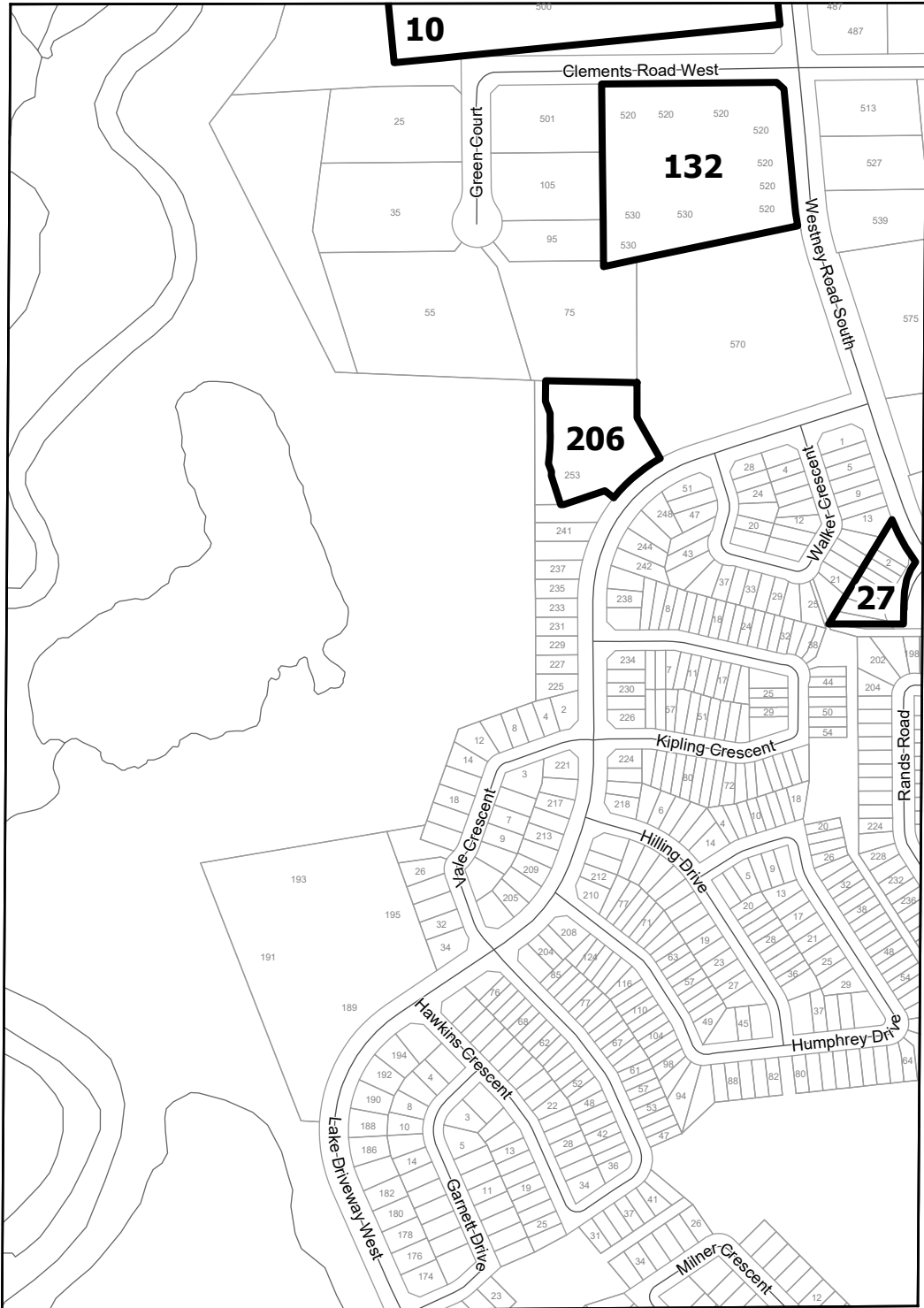


Sources: Ownership Parcels © Teranet Enterprises Inc., and its suppliers. All rights reserved. Not a Plan of Survey. Assessment Parcels © MPAC. Single Line Road Network © Regional Municipality of Durham. Other Sources: Town of Ajax, 2026

MAP 47

March 6, 2026


| | | | | | |
|----|----|----|----|----|----|
| 1 | 2 | 3 | 4 | 5 | 6 |
| 7 | 8 | 9 | 10 | 11 | 12 |
| 13 | 14 | 15 | 16 | 17 | 18 |
| 19 | 20 | 21 | 22 | 23 | 24 |
| 25 | 26 | 27 | 28 | 29 | 30 |
| 31 | 32 | 33 | 34 | 35 | 36 |
| 37 | 38 | 39 | 40 | 41 | 42 |
| 43 | 44 | 45 | 46 | 47 | 48 |
| 49 | 50 | 51 | 52 | 53 | 54 |
| 55 | 56 | 57 | 58 | 59 | 60 |
| 61 | 62 | 63 | 64 | 65 | 66 |



Sources: Ownership Parcels © Teranet Enterprises Inc., and its suppliers. All rights reserved. Not a Plan of Survey. Assessment Parcels © MPAC. Single Line Road Network © Regional Municipality of Durham. Other Sources: Town of Ajax, 2026

MAP 48

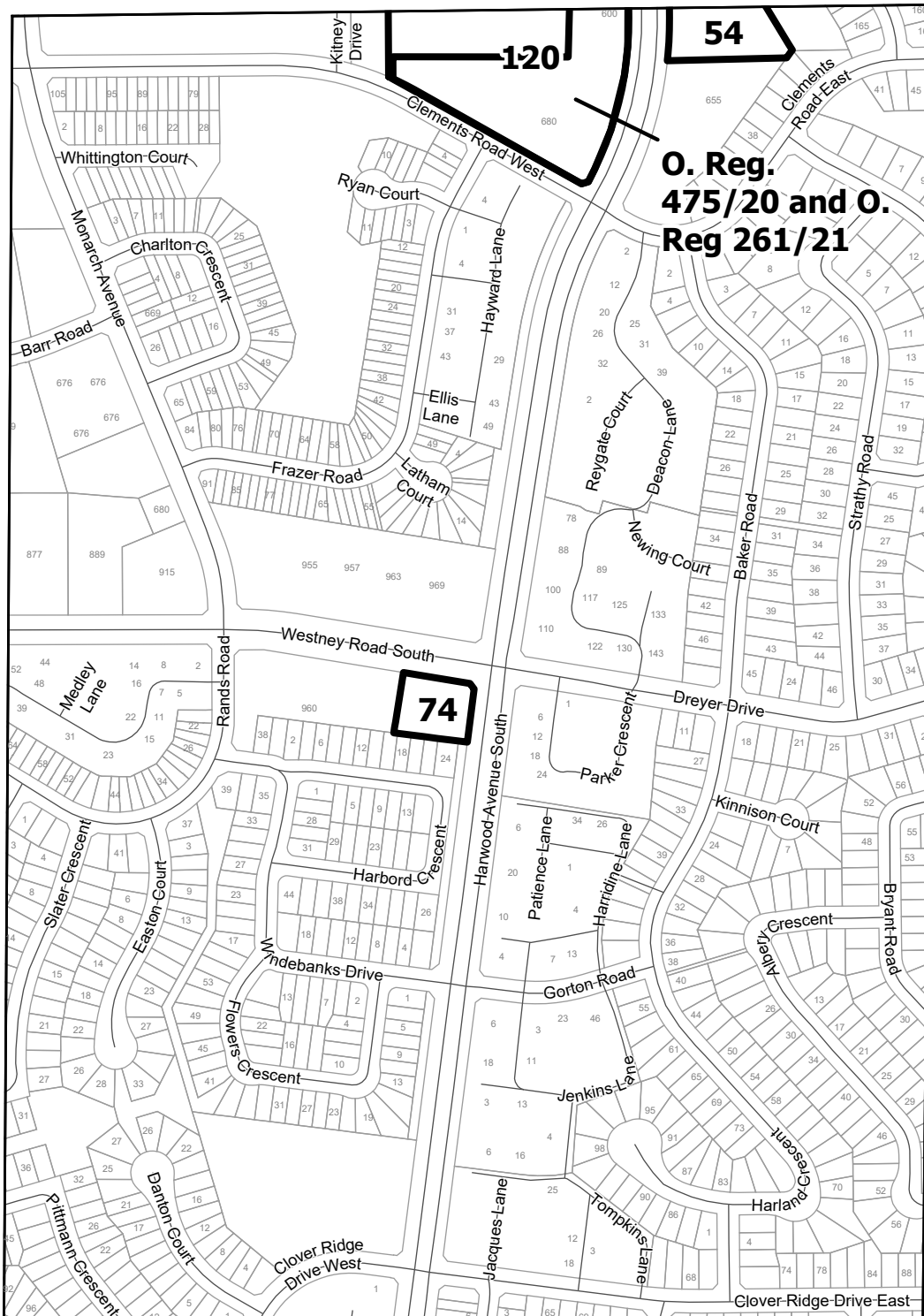
| | | | | | |
|----|----|----|----|----|----|
| 1 | 2 | 3 | 4 | 5 | 6 |
| 7 | 8 | 9 | 10 | 11 | 12 |
| 13 | 14 | 15 | 16 | 17 | 18 |
| 19 | 20 | 21 | 22 | 23 | 24 |
| 25 | 26 | 27 | 28 | 29 | 30 |
| 31 | 32 | 33 | 34 | 35 | 36 |
| 37 | 38 | 39 | 40 | 41 | 42 |
| 43 | 44 | 45 | 46 | 47 | 48 |
| 49 | 50 | 51 | 52 | 53 | 54 |
| 55 | 56 | 57 | 58 | 59 | 60 |
| 61 | 62 | 63 | 64 | 65 | 66 |




Sources: Ownership Parcels © Teranet Enterprises Inc., and its suppliers. All rights reserved. Not a Plan of Survey. Assessment Parcels © MPAC. Single Line Road Network © Regional Municipality of Durham. Other Sources: Town of Ajax, 2026

MAP 49

| | | | | | |
|----|----|----|----|----|----|
| 1 | 2 | 3 | 4 | 5 | 6 |
| 7 | 8 | 9 | 10 | 11 | 12 |
| 13 | 14 | 15 | 16 | 17 | 18 |
| 19 | 20 | 21 | 22 | 23 | 24 |
| 25 | 26 | 27 | 28 | 29 | 30 |
| 31 | 32 | 33 | 34 | 35 | 36 |
| 37 | 38 | 39 | 40 | 41 | 42 |
| 43 | 44 | 45 | 46 | 47 | 48 |
| 49 | 50 | 51 | 52 | 53 | 54 |
| 55 | 56 | 57 | 58 | 59 | 60 |
| 61 | 62 | 63 | 64 | 65 | 66 |




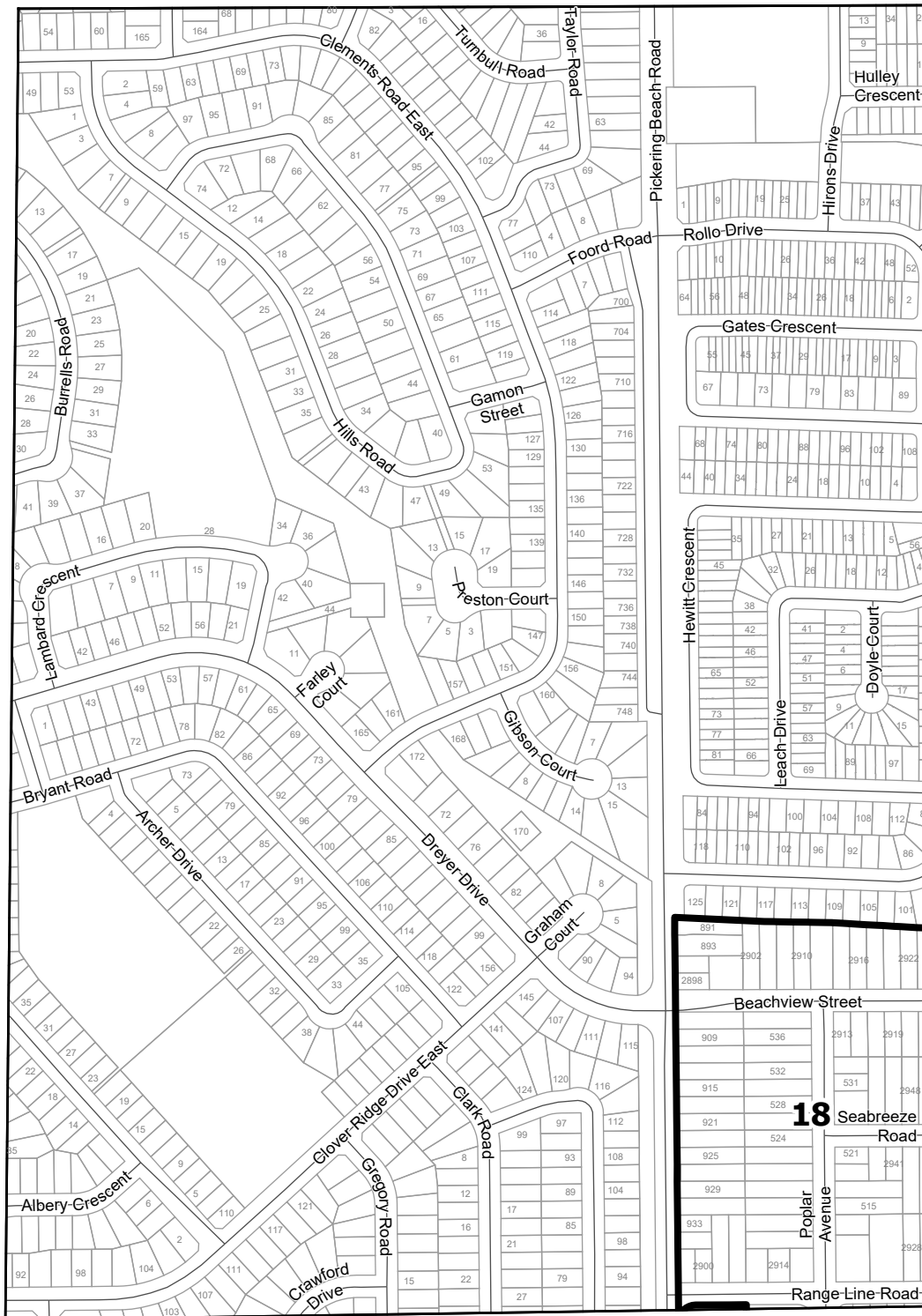
**O. Reg.
475/20 and O.
Reg 261/21**



Sources: Ownership Parcels © Teranet Enterprises Inc., and its suppliers. All rights reserved. Not a Plan of Survey. Assessment Parcels © MPAC. Single Line Road Network © Regional Municipality of Durham. Other Sources: Town of Ajax, 2026

MAP 50


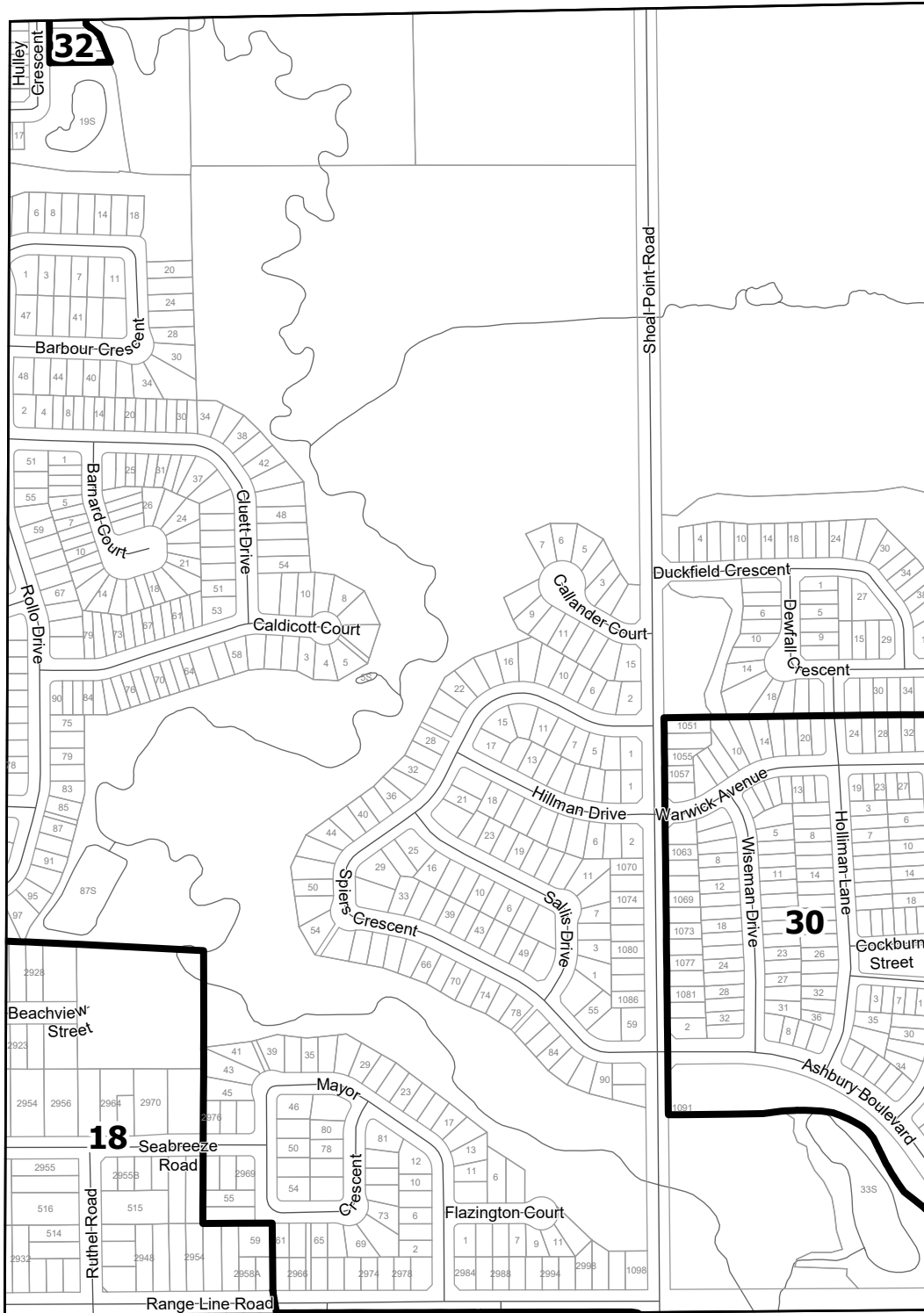
| | | | | | |
|----|----|----|-----|-----|-----|
| 1 | 2 | 3 | 4 | 5 | 6 |
| 7 | 8 | 9 | 10 | 11 | 12 |
| 13 | 14 | 15 | 16 | 17 | 18 |
| 19 | 20 | 21 | 22 | 23 | 24 |
| 25 | 26 | 27 | 28 | 29 | 30 |
| 31 | 32 | 33 | 34 | 35 | 36 |
| 37 | 38 | 39 | 40 | 41 | 42 |
| 43 | 44 | 45 | 46 | 47 | 48 |
| 49 | 50 | 51 | 52 | 53 | 54 |
| 55 | 56 | 57 | 58 | 59 | 60 |
| 61 | 62 | 63 | 64 | 65 | 66 |
| 67 | 68 | 69 | 70 | 71 | 72 |
| 73 | 74 | 75 | 76 | 77 | 78 |
| 79 | 80 | 81 | 82 | 83 | 84 |
| 85 | 86 | 87 | 88 | 89 | 90 |
| 91 | 92 | 93 | 94 | 95 | 96 |
| 97 | 98 | 99 | 100 | 101 | 102 |



Sources: Ownership Parcels © Teranet Enterprises Inc., and its suppliers. All rights reserved. Not a Plan of Survey. Assessment Parcels © MPAC. Single Line Road Network © Regional Municipality of Durham. Other Sources: Town of Ajax, 2026

MAP 51

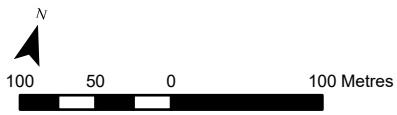
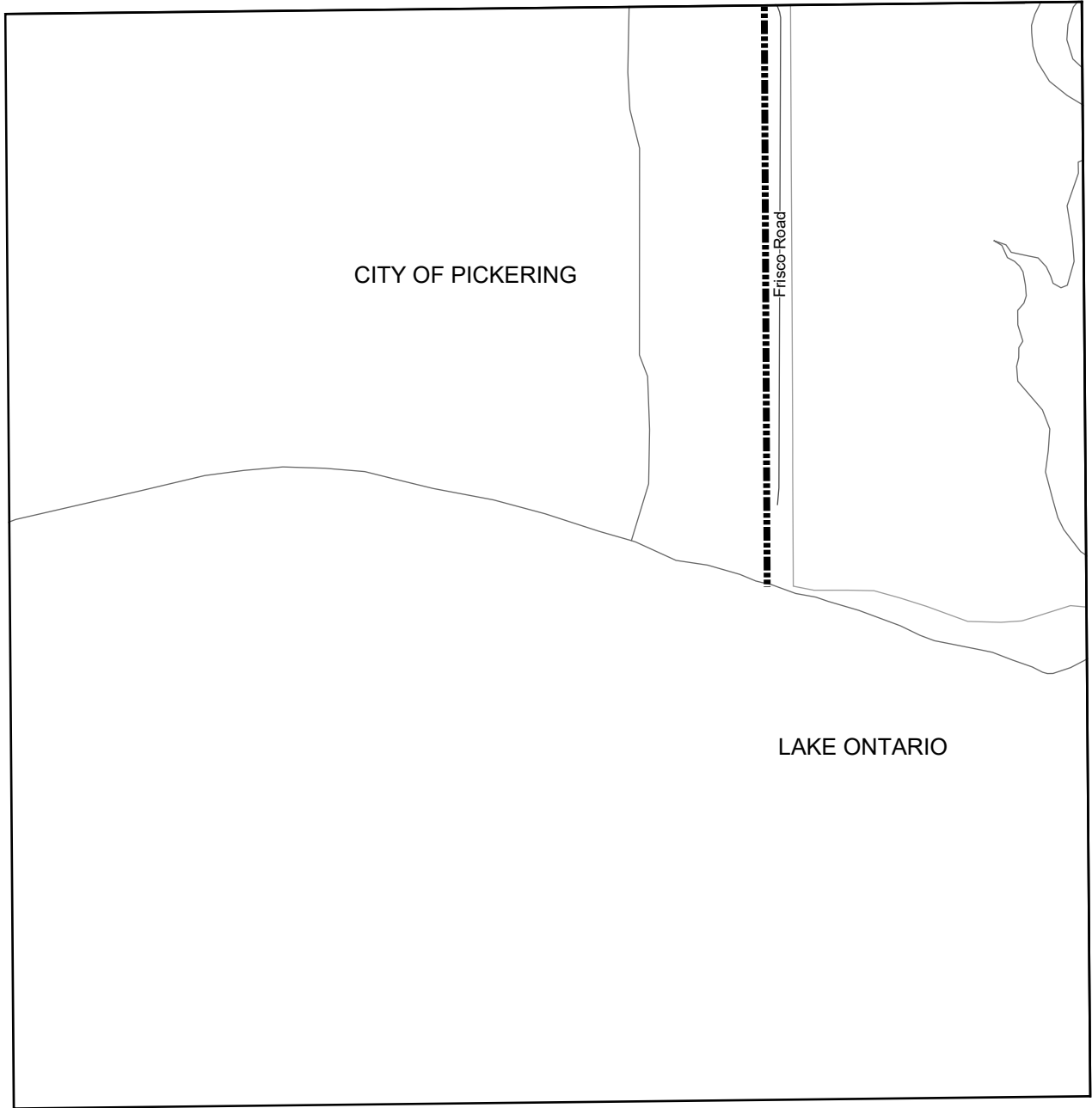
| | | | | | |
|----|----|----|----|----|----|
| 1 | 2 | 3 | 4 | 5 | 6 |
| 7 | 8 | 9 | 10 | 11 | 12 |
| 13 | 14 | 15 | 16 | 17 | 18 |
| 19 | 20 | 21 | 22 | 23 | 24 |
| 25 | 26 | 27 | 28 | 29 | 30 |
| 31 | 32 | 33 | 34 | 35 | 36 |
| 37 | 38 | 39 | 40 | 41 | 42 |
| 43 | 44 | 45 | 46 | 47 | 48 |
| 49 | 50 | 51 | 52 | 53 | 54 |
| 55 | 56 | 57 | 58 | 59 | 60 |
| 61 | 62 | 63 | 64 | 65 | 66 |



Sources: Ownership Parcels © Teranet Enterprises Inc., and its suppliers. All rights reserved. Not a Plan of Survey. Assessment Parcels © MPAC. Single Line Road Network © Regional Municipality of Durham. Other Sources: Town of Ajax, 2026

MAP 52

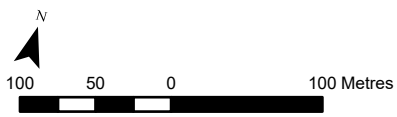
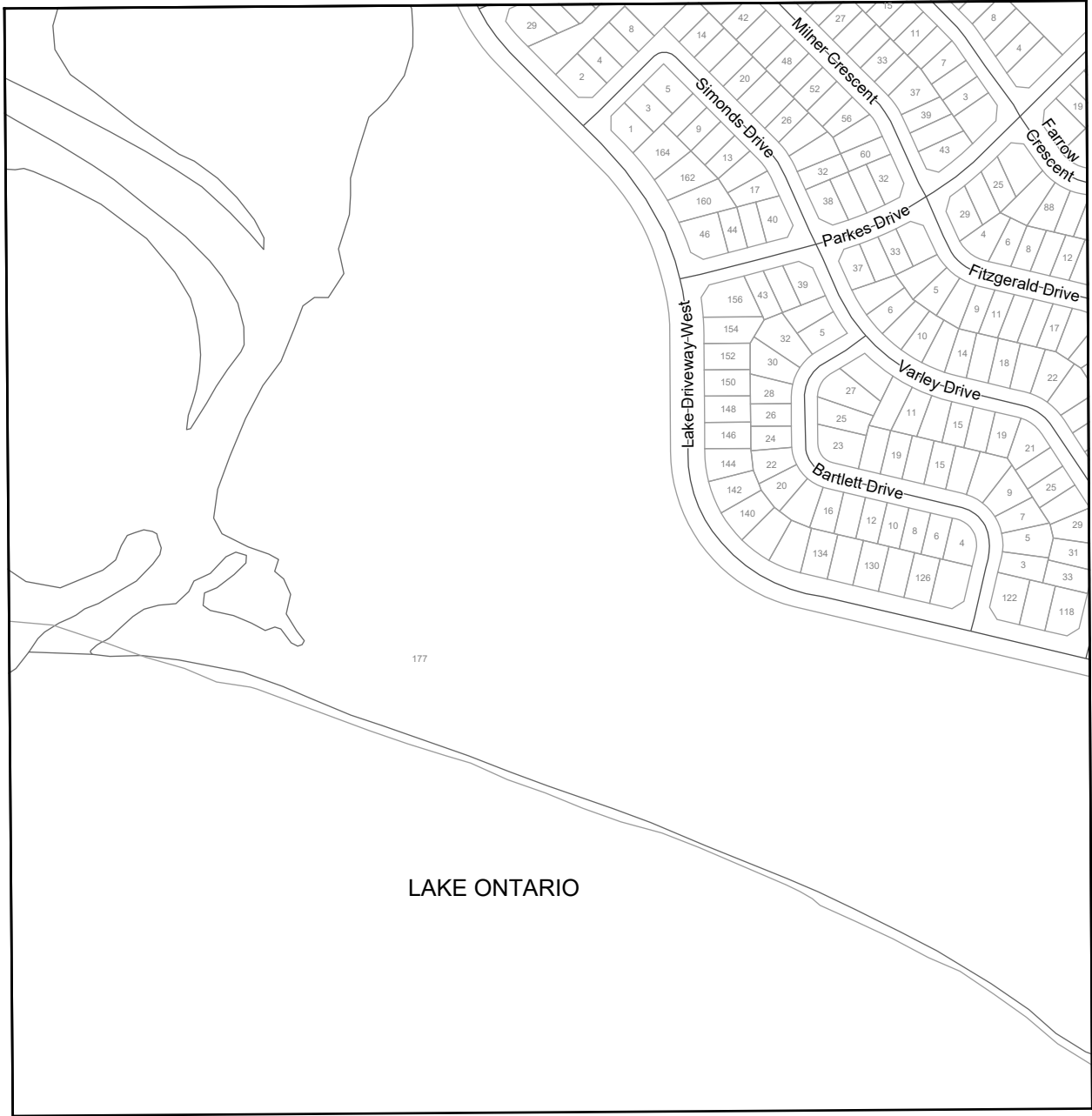
| | | | | | |
|----|----|----|----|----|----|
| 1 | 2 | 3 | 4 | 5 | 6 |
| 7 | 8 | 9 | 10 | 11 | 12 |
| 13 | 14 | 15 | 16 | 17 | 18 |
| 19 | 20 | 21 | 22 | 23 | 24 |
| 25 | 26 | 27 | 28 | 29 | 30 |
| 31 | 32 | 33 | 34 | 35 | 36 |
| 37 | 38 | 39 | 40 | 41 | 42 |
| 43 | 44 | 45 | 46 | 47 | 48 |
| 49 | 50 | 51 | 52 | 53 | 54 |
| 55 | 56 | 57 | 58 | 59 | 60 |
| 61 | 62 | 63 | 64 | 65 | 66 |



Sources: Ownership Parcels © Teranet Enterprises Inc., and its suppliers. All rights reserved. Not a Plan of Survey. Assessment Parcels © MPAC. Single Line Road Network © Regional Municipality of Durham. Other Sources: Town of Ajax, 2026

MAP 53


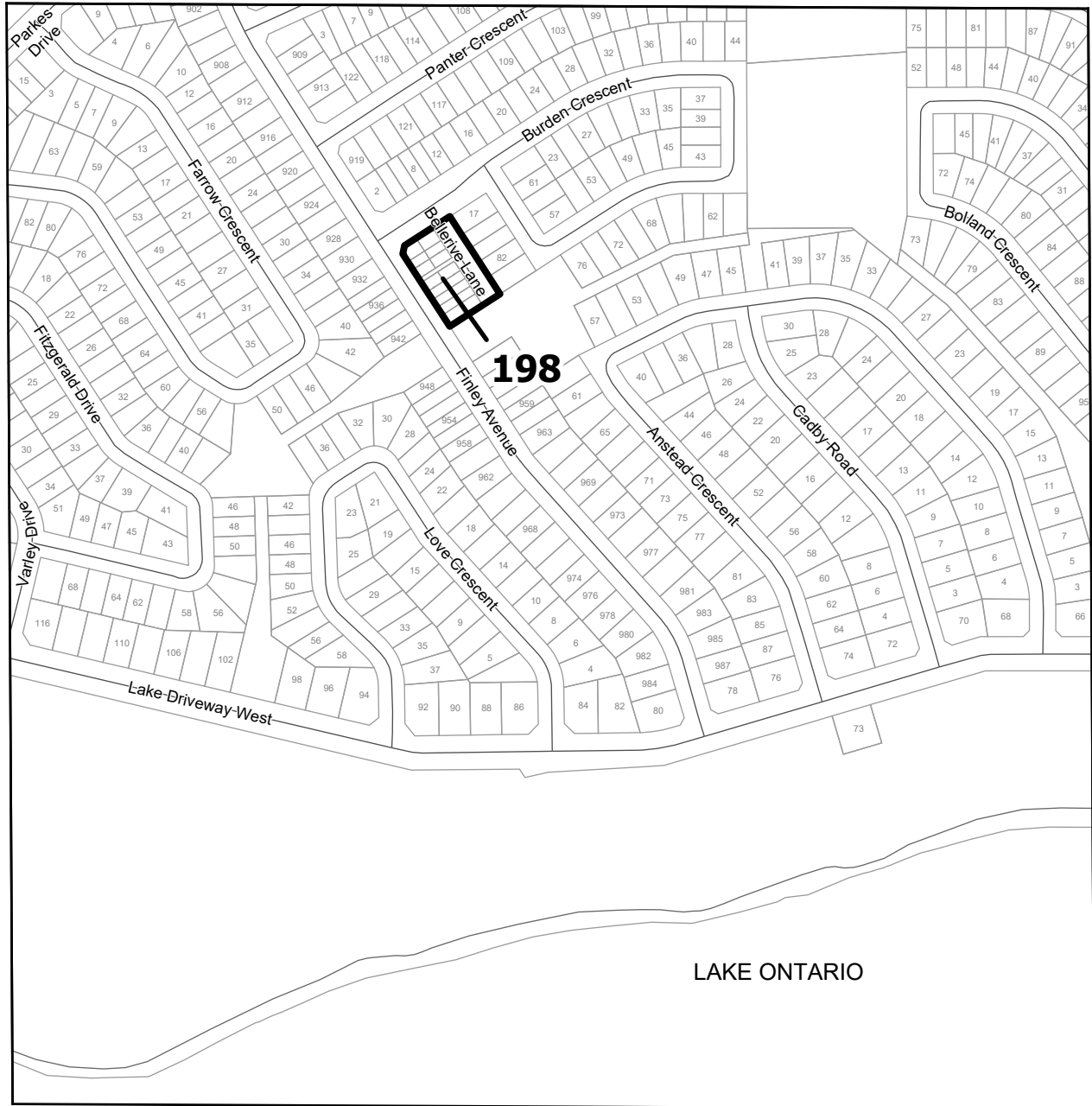
| | | | | | | | |
|----|----|----|----|----|----|----|----|
| 1 | 2 | 3 | 4 | 5 | 6 | | |
| 7 | 8 | 9 | 10 | 11 | 12 | | |
| 13 | 14 | 15 | 16 | 17 | 18 | 19 | 59 |
| 20 | 21 | 22 | 23 | 24 | 25 | 26 | 60 |
| 27 | 28 | 29 | 30 | 31 | 32 | 33 | 61 |
| 34 | 35 | 36 | 37 | 38 | 39 | 40 | 62 |
| 41 | 42 | 43 | 44 | 45 | 46 | 63 | 64 |
| 47 | 48 | 49 | 50 | 51 | 52 | 63 | 64 |
| 53 | 54 | 55 | 56 | 57 | 58 | 63 | 64 |



Sources: Ownership Parcels © Teranet Enterprises Inc., and its suppliers. All rights reserved. Not a Plan of Survey. Assessment Parcels © MPAC. Single Line Road Network © Regional Municipality of Durham. Other Sources: Town of Ajax, 2026

MAP 54

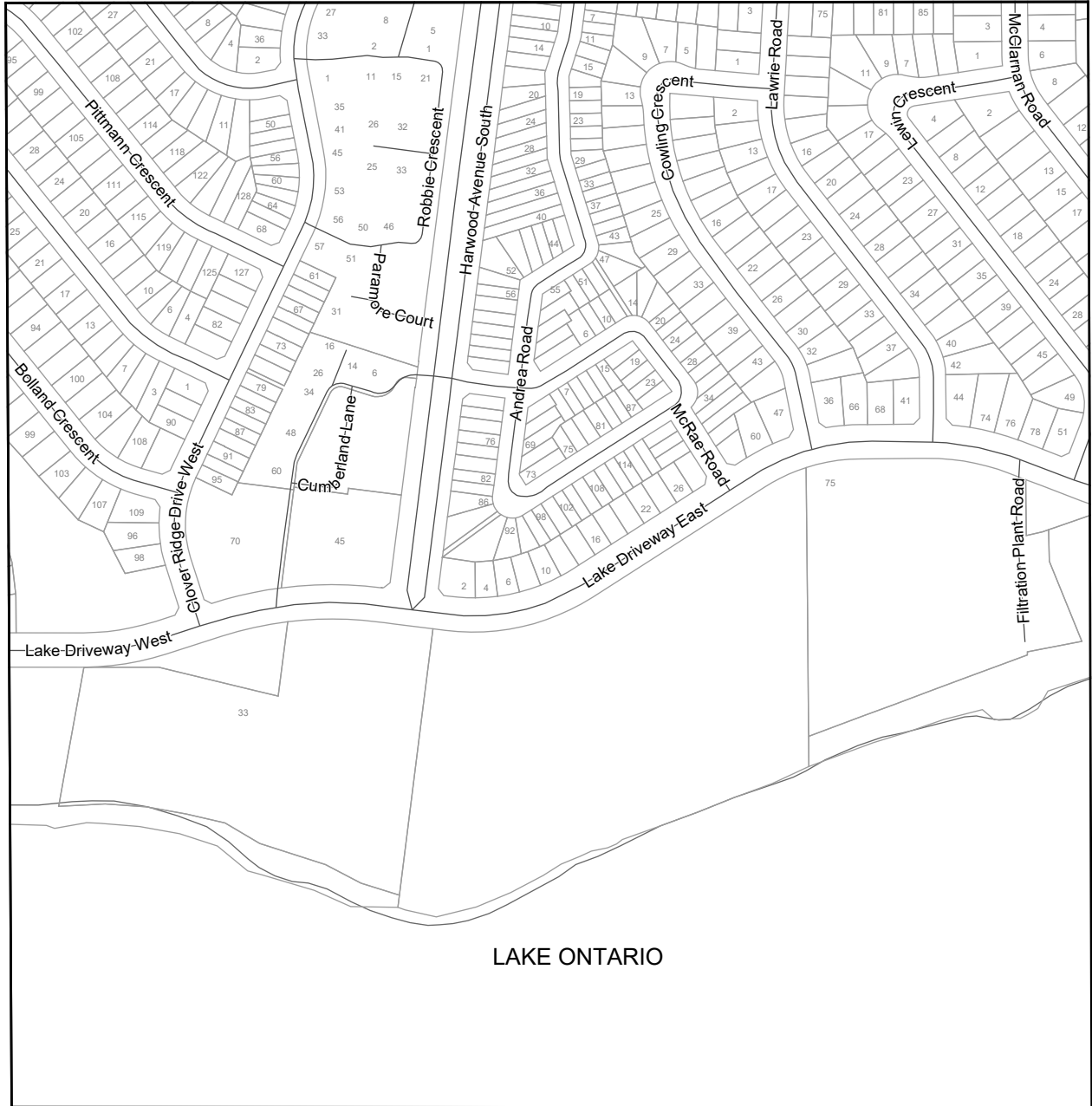
| | | | | | |
|----|----|----|----|----|----|
| 1 | 2 | 3 | 4 | 5 | 6 |
| 7 | 8 | 9 | 10 | 11 | 12 |
| 13 | 14 | 15 | 16 | 17 | 18 |
| 19 | 20 | 21 | 22 | 23 | 24 |
| 25 | 26 | 27 | 28 | 29 | 30 |
| 31 | 32 | 33 | 34 | 35 | 36 |
| 37 | 38 | 39 | 40 | 41 | 42 |
| 43 | 44 | 45 | 46 | 47 | 48 |
| 49 | 50 | 51 | 52 | 53 | 54 |
| 55 | 56 | 57 | 58 | 59 | 60 |
| 61 | 62 | 63 | 64 | 65 | 66 |



Sources: Ownership Parcels © Teranet Enterprises Inc., and its suppliers. All rights reserved. Not a Plan of Survey. Assessment Parcels © MPAC. Single Line Road Network © Regional Municipality of Durham. Other Sources: Town of Ajax, 2026

MAP 55

| | | | | | |
|----|----|----|----|----|----|
| 1 | 2 | 3 | 4 | 5 | 6 |
| 7 | 8 | 9 | 10 | 11 | 12 |
| 13 | 14 | 15 | 16 | 17 | 18 |
| 19 | 20 | 21 | 22 | 23 | 24 |
| 25 | 26 | 27 | 28 | 29 | 30 |
| 31 | 32 | 33 | 34 | 35 | 36 |
| 37 | 38 | 39 | 40 | 41 | 42 |
| 43 | 44 | 45 | 46 | 47 | 48 |
| 49 | 50 | 51 | 52 | 53 | 54 |
| 55 | 56 | 57 | 58 | 59 | 60 |
| 61 | 62 | 63 | 64 | 65 | 66 |



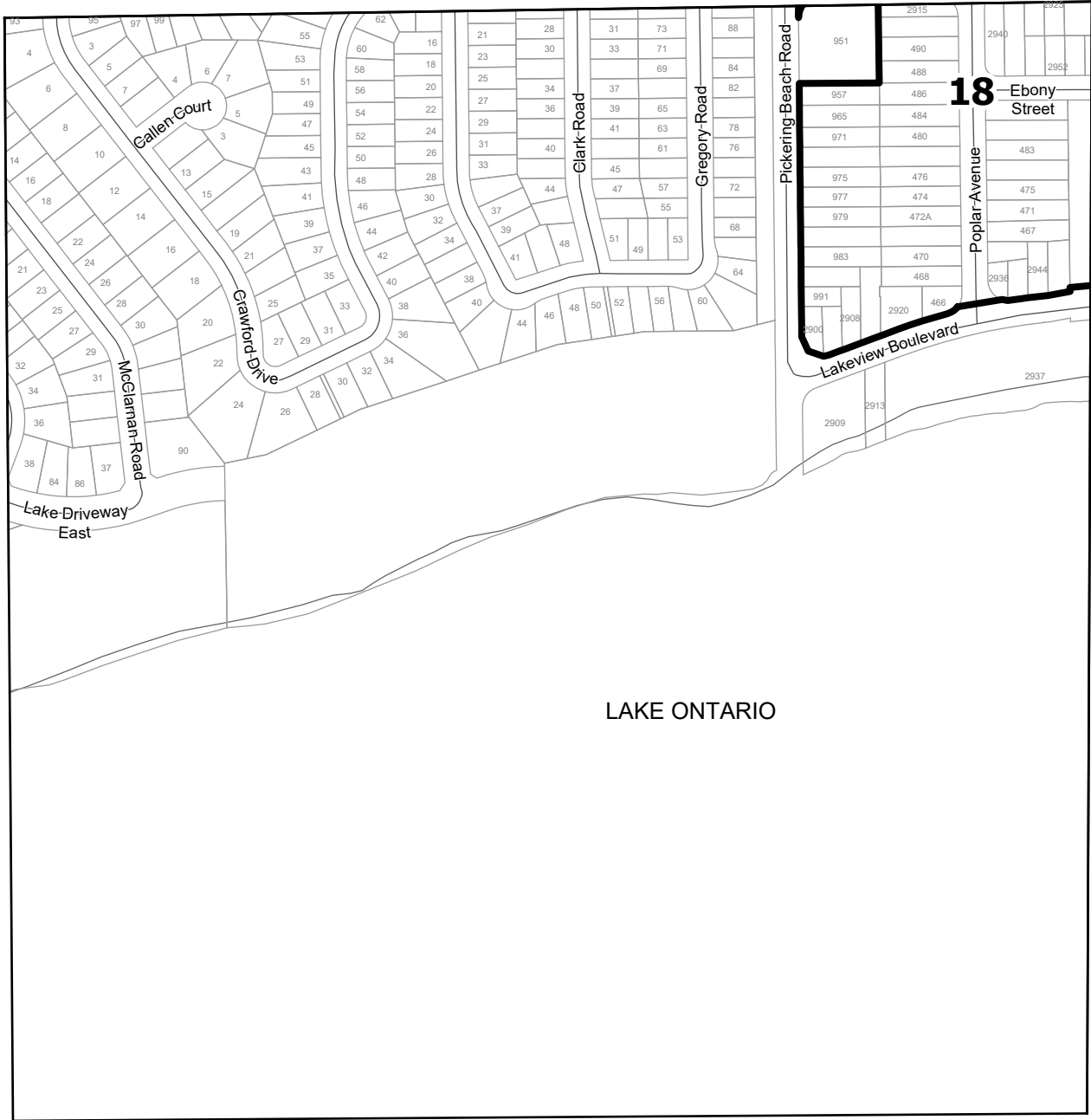
LAKE ONTARIO



Sources: Ownership Parcels © Teranet Enterprises Inc., and its suppliers. All rights reserved. Not a Plan of Survey. Assessment Parcels © MPAC. Single Line Road Network © Regional Municipality of Durham. Other Sources: Town of Ajax, 2026

MAP 56

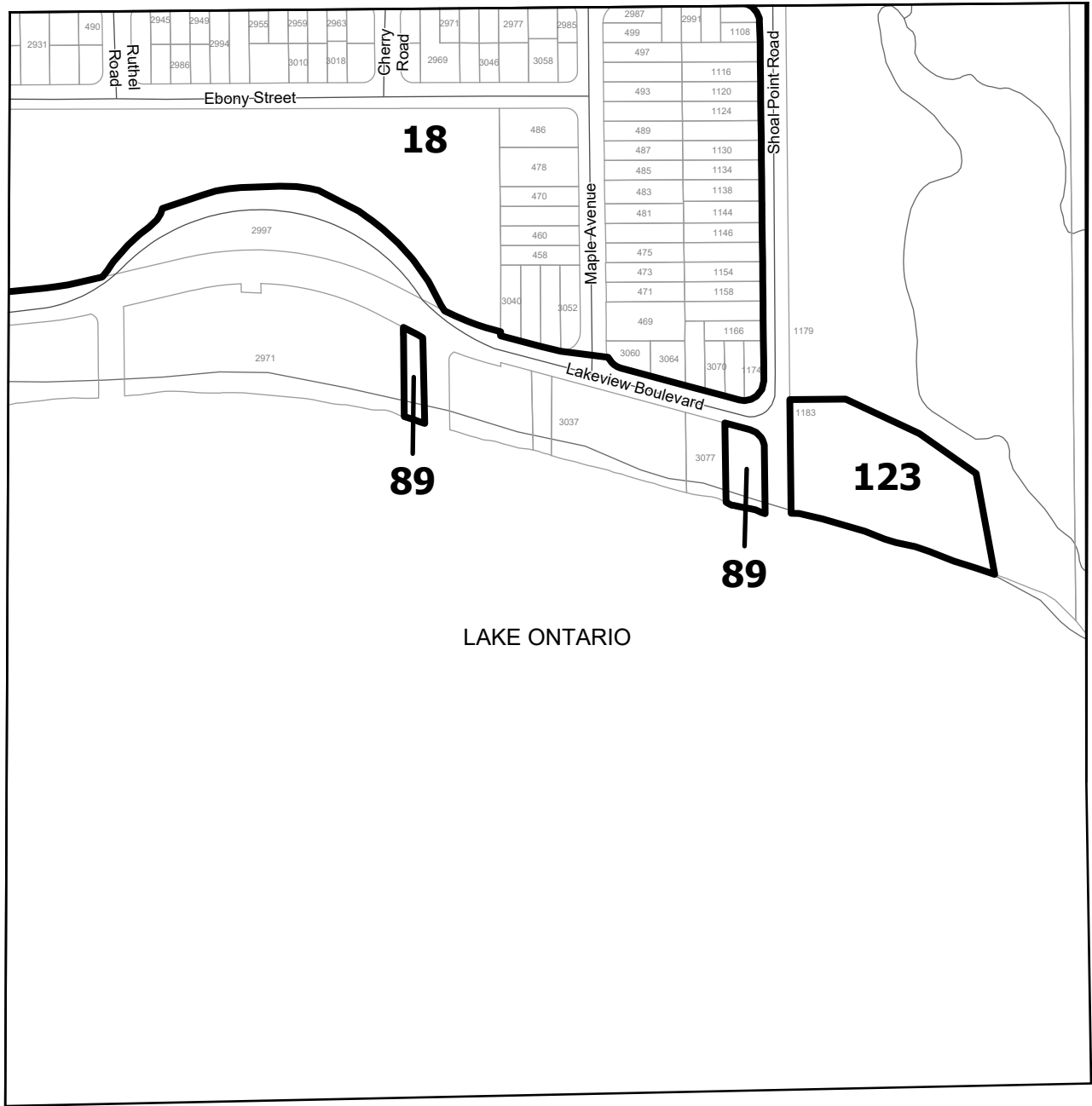
| | | | | | |
|----|----|----|----|----|----|
| 1 | 2 | 3 | 4 | 5 | 6 |
| 7 | 8 | 9 | 10 | 11 | 12 |
| 13 | 14 | 15 | 16 | 17 | 18 |
| 19 | 20 | 21 | 22 | 23 | 24 |
| 25 | 26 | 27 | 28 | 29 | 30 |
| 31 | 32 | 33 | 34 | 35 | 36 |
| 37 | 38 | 39 | 40 | 41 | 42 |
| 43 | 44 | 45 | 46 | 47 | 48 |
| 49 | 50 | 51 | 52 | 53 | 54 |
| 55 | 56 | 57 | 58 | 59 | 60 |
| 61 | 62 | 63 | 64 | 65 | 66 |



Sources: Ownership Parcels © Teranet Enterprises Inc., and its suppliers. All rights reserved. Not a Plan of Survey. Assessment Parcels © MPAC. Single Line Road Network © Regional Municipality of Durham. Other Sources: Town of Ajax, 2026

MAP 57

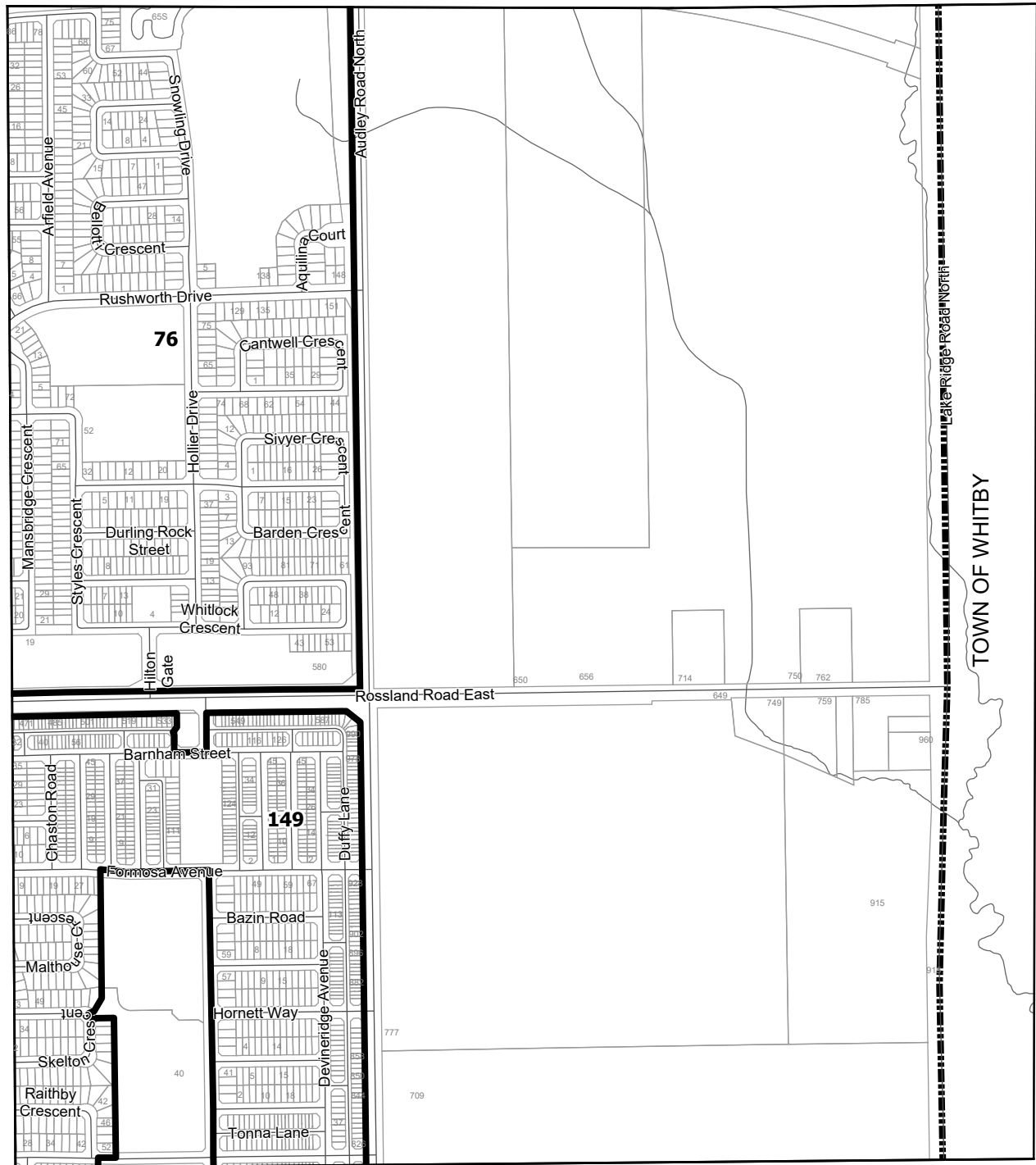
| | | | | | |
|----|----|----|----|----|----|
| 1 | 2 | 3 | 4 | 5 | 6 |
| 7 | 8 | 9 | 10 | 11 | 12 |
| 13 | 14 | 15 | 16 | 17 | 18 |
| 19 | 20 | 21 | 22 | 23 | 24 |
| 25 | 26 | 27 | 28 | 29 | 30 |
| 31 | 32 | 33 | 34 | 35 | 36 |
| 37 | 38 | 39 | 40 | 41 | 42 |
| 43 | 44 | 45 | 46 | 47 | 48 |
| 49 | 50 | 51 | 52 | 53 | 54 |
| 55 | 56 | 57 | 58 | 59 | 60 |
| 61 | 62 | 63 | 64 | 65 | 66 |




Sources: Ownership Parcels © Teranet Enterprises Inc., and its suppliers. All rights reserved. Not a Plan of Survey. Assessment Parcels © MPAC. Single Line Road Network © Regional Municipality of Durham. Other Sources: Town of Ajax, 2026

MAP 58

| | | | | | |
|----|----|----|----|----|----|
| 1 | 2 | 3 | 4 | 5 | 6 |
| 7 | 8 | 9 | 10 | 11 | 12 |
| 13 | 14 | 15 | 16 | 17 | 18 |
| 19 | 20 | 21 | 22 | 23 | 24 |
| 25 | 26 | 27 | 28 | 29 | 30 |
| 31 | 32 | 33 | 34 | 35 | 36 |
| 37 | 38 | 39 | 40 | 41 | 42 |
| 43 | 44 | 45 | 46 | 47 | 48 |
| 49 | 50 | 51 | 52 | 53 | 54 |
| 55 | 56 | 57 | 58 | 59 | 60 |
| 61 | 62 | 63 | 64 | 65 | 66 |




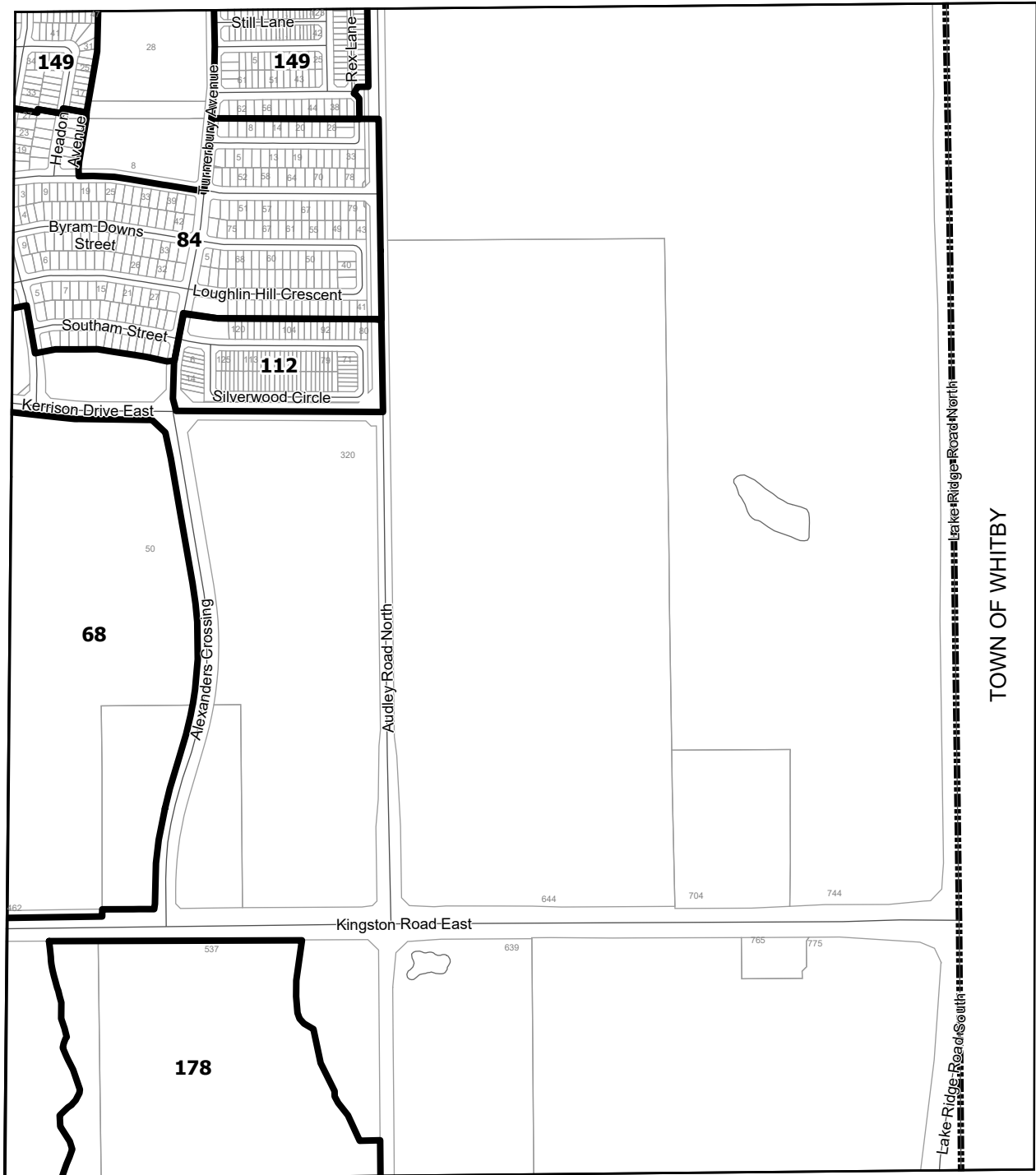
TOWN OF WHITBY



Sources: Ownership Parcels © Teranet Enterprises Inc., and its suppliers. All rights reserved. Not a Plan of Survey. Assessment Parcels © MPAC. Single Line Road Network © Regional Municipality of Durham. Other Sources: Town of Ajax, 2026

MAP 59


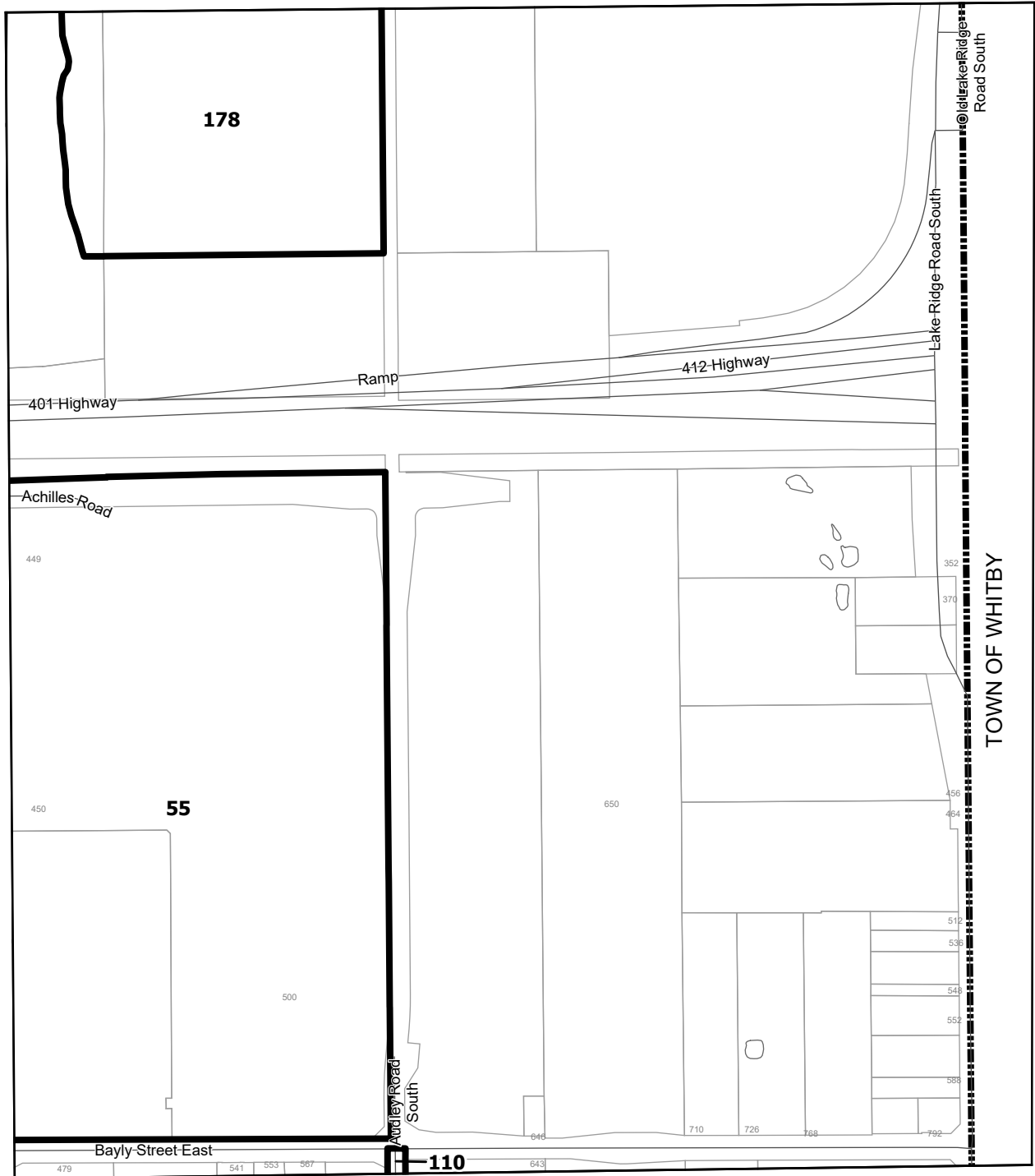
| | | | | | |
|----|----|----|----|----|----|
| 1 | 2 | 3 | 4 | 5 | 6 |
| 7 | 8 | 9 | 10 | 11 | 12 |
| 13 | 14 | 15 | 16 | 17 | 18 |
| 19 | 20 | 21 | 22 | 23 | 24 |
| 25 | 26 | 27 | 28 | 29 | 30 |
| 31 | 32 | 33 | 34 | 35 | 36 |
| 37 | 38 | 39 | 40 | 41 | 42 |
| 43 | 44 | 45 | 46 | 47 | 48 |
| 49 | 50 | 51 | 52 | 53 | 54 |
| 55 | 56 | 57 | 58 | 59 | 60 |
| 61 | 62 | 63 | 64 | 65 | 66 |



Sources: Ownership Parcels © Teranet Enterprises Inc., and its suppliers. All rights reserved. Not a Plan of Survey. Assessment Parcels © MPAC. Single Line Road Network © Regional Municipality of Durham. Other Sources: Town of Ajax, 2026

MAP 60

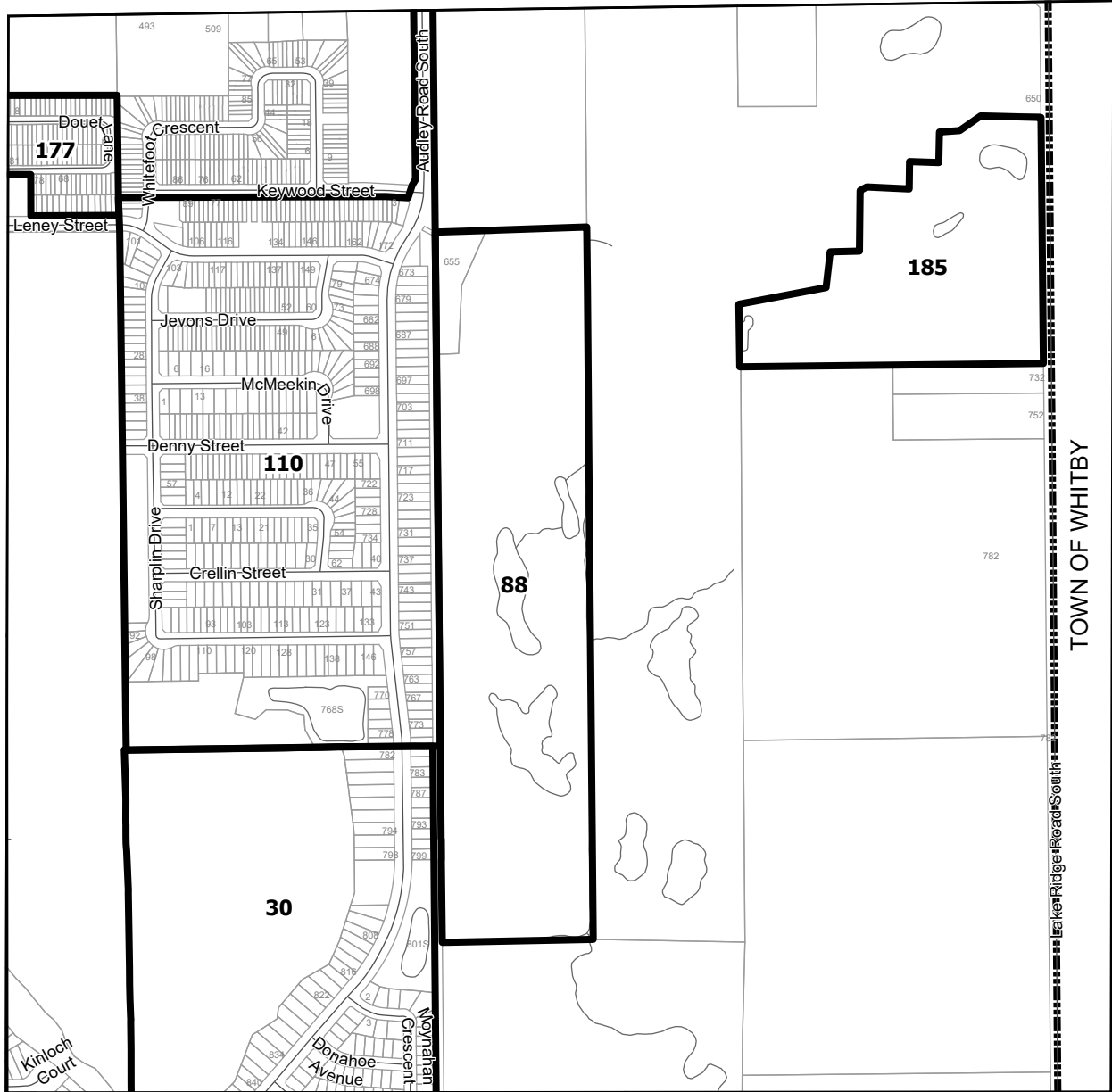
| | | | | | |
|----|----|----|-----|-----|-----|
| 1 | 2 | 3 | 4 | 5 | 6 |
| 7 | 8 | 9 | 10 | 11 | 12 |
| 13 | 14 | 15 | 16 | 17 | 18 |
| 19 | 20 | 21 | 22 | 23 | 24 |
| 25 | 26 | 27 | 28 | 29 | 30 |
| 31 | 32 | 33 | 34 | 35 | 36 |
| 37 | 38 | 39 | 40 | 41 | 42 |
| 43 | 44 | 45 | 46 | 47 | 48 |
| 49 | 50 | 51 | 52 | 53 | 54 |
| 55 | 56 | 57 | 58 | 59 | 60 |
| 61 | 62 | 63 | 64 | 65 | 66 |
| 67 | 68 | 69 | 70 | 71 | 72 |
| 73 | 74 | 75 | 76 | 77 | 78 |
| 79 | 80 | 81 | 82 | 83 | 84 |
| 85 | 86 | 87 | 88 | 89 | 90 |
| 91 | 92 | 93 | 94 | 95 | 96 |
| 97 | 98 | 99 | 100 | 101 | 102 |




Sources: Ownership Parcels © Teranet Enterprises Inc., and its suppliers. All rights reserved. Not a Plan of Survey. Assessment Parcels © MPAC. Single Line Road Network © Regional Municipality of Durham. Other Sources: Town of Ajax, 2026

MAP 61

| | | | | | | | |
|----|----|----|----|----|----|----|----|
| 1 | 2 | 3 | 4 | 5 | 6 | | |
| 7 | 8 | 9 | 10 | 11 | 12 | | |
| 13 | 14 | 15 | 16 | 17 | 18 | 19 | 59 |
| 20 | 21 | 22 | 23 | 24 | 25 | 26 | |
| 27 | 28 | 29 | 30 | 31 | 32 | 33 | 60 |
| 34 | 35 | 36 | 37 | 38 | 39 | 40 | 61 |
| 41 | 42 | 43 | 44 | 45 | 46 | | 62 |
| 47 | 48 | 49 | 50 | 51 | 52 | | 63 |
| 53 | 54 | 55 | 56 | 57 | 58 | 63 | 64 |




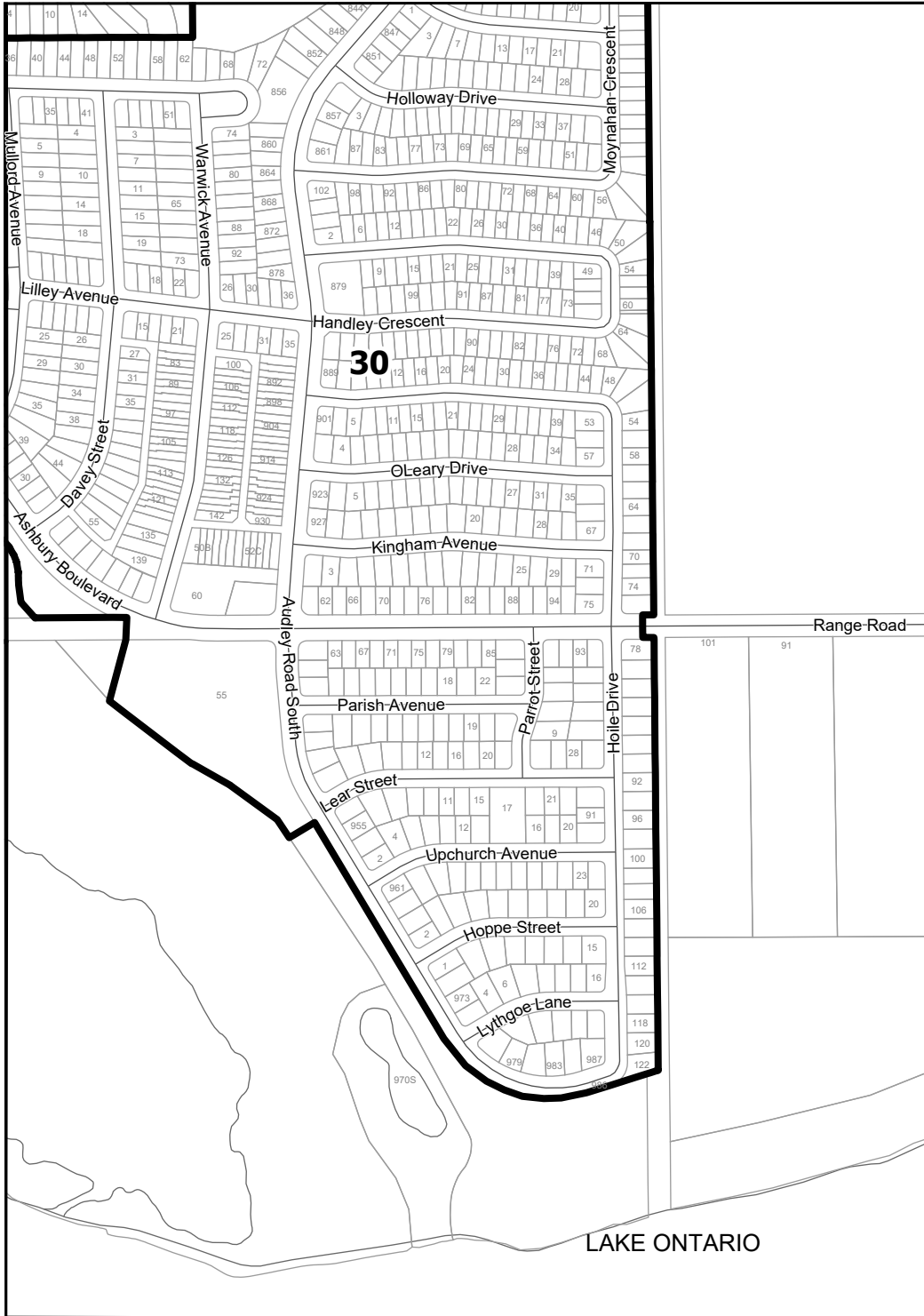
TOWN OF WHITBY



Sources: Ownership Parcels © Teranet Enterprises Inc., and its suppliers. All rights reserved. Not a Plan of Survey. Assessment Parcels © MPAC. Single Line Road Network © Regional Municipality of Durham. Other Sources: Town of Ajax, 2026

MAP 62


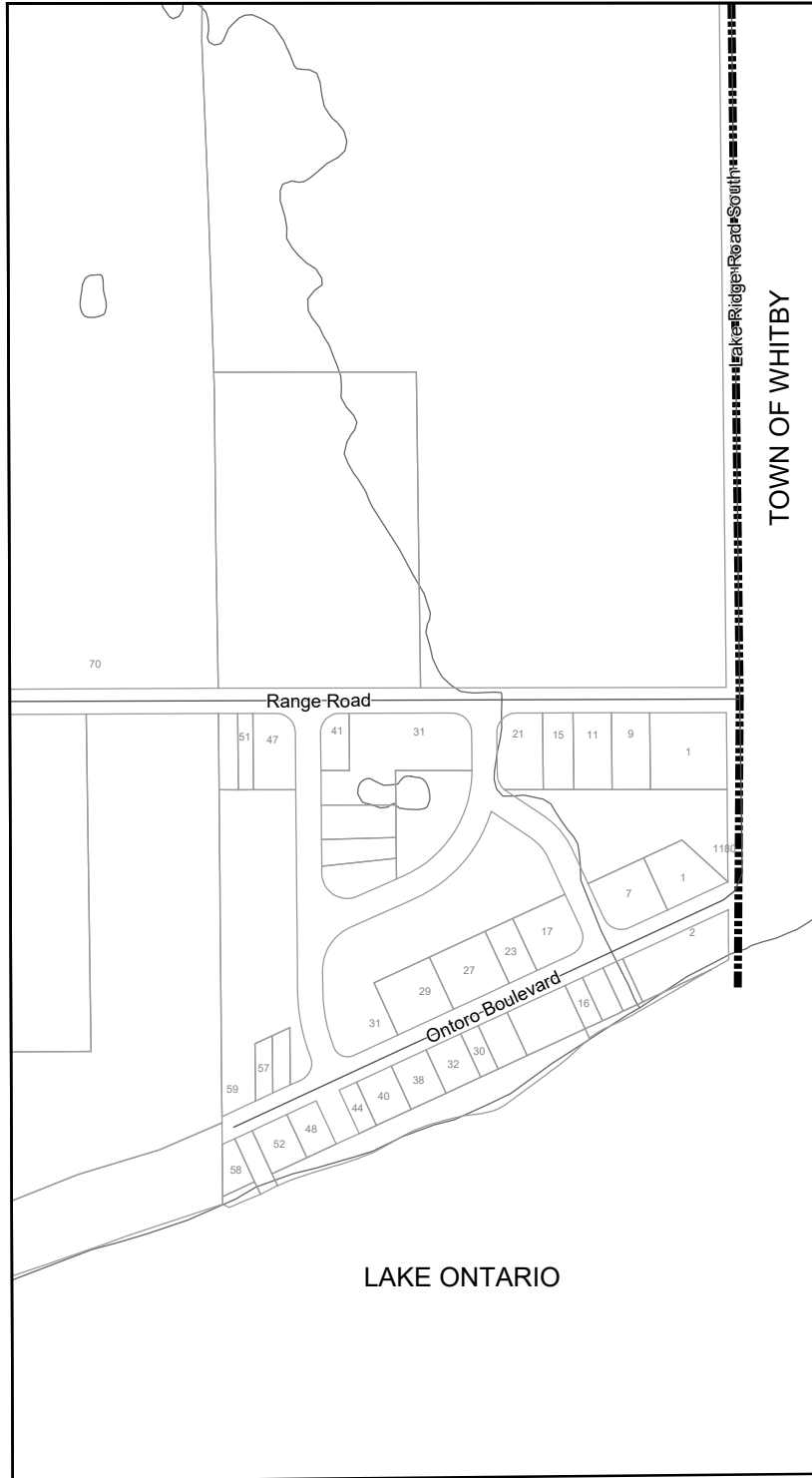
| | | | | | |
|----|----|----|----|----|----|
| 1 | 2 | 3 | 4 | 5 | 6 |
| 7 | 8 | 9 | 10 | 11 | 12 |
| 13 | 14 | 15 | 16 | 17 | 18 |
| 19 | 20 | 21 | 22 | 23 | 24 |
| 25 | 26 | 27 | 28 | 29 | 30 |
| 31 | 32 | 33 | 34 | 35 | 36 |
| 37 | 38 | 39 | 40 | 41 | 42 |
| 43 | 44 | 45 | 46 | 47 | 48 |
| 49 | 50 | 51 | 52 | 53 | 54 |
| 55 | 56 | 57 | 58 | 59 | 60 |
| 61 | 62 | 63 | 64 | 65 | 66 |



Sources: Ownership Parcels © Teranet Enterprises Inc., and its suppliers. All rights reserved. Not a Plan of Survey. Assessment Parcels © MPAC. Single Line Road Network © Regional Municipality of Durham. Other Sources: Town of Ajax, 2026

MAP 63

| | | | | | |
|----|----|----|----|----|----|
| 1 | 2 | 3 | 4 | 5 | 6 |
| 7 | 8 | 9 | 10 | 11 | 12 |
| 13 | 14 | 15 | 16 | 17 | 18 |
| 19 | 20 | 21 | 22 | 23 | 24 |
| 25 | 26 | 27 | 28 | 29 | 30 |
| 31 | 32 | 33 | 34 | 35 | 36 |
| 37 | 38 | 39 | 40 | 41 | 42 |
| 43 | 44 | 45 | 46 | 47 | 48 |
| 49 | 50 | 51 | 52 | 53 | 54 |
| 55 | 56 | 57 | 58 | 59 | 60 |
| 61 | 62 | 63 | 64 | 65 | 66 |



Sources: Ownership Parcels © Teranet Enterprises Inc., and its suppliers. All rights reserved. Not a Plan of Survey. Assessment Parcels © MPAC. Single Line Road Network © Regional Municipality of Durham. Other Sources: Town of Ajax, 2026

MAP 64

March 6, 2026

| | | | | | | | |
|----|----|----|----|----|----|----|----|
| 1 | 2 | 3 | 4 | 5 | 6 | | |
| 7 | 8 | 9 | 10 | 11 | 12 | | |
| 13 | 14 | 15 | 16 | 17 | 18 | 19 | 59 |
| 20 | 21 | 22 | 23 | 24 | 25 | 26 | 60 |
| 27 | 28 | 29 | 30 | 31 | 32 | 33 | 61 |
| 34 | 35 | 36 | 37 | 38 | 39 | 40 | 62 |
| 41 | 42 | 43 | 44 | 45 | 46 | 63 | 64 |
| 47 | 48 | 49 | 50 | 51 | 52 | 63 | 64 |
| 53 | 54 | 55 | 56 | 57 | 58 | 63 | 64 |